

New Forest District Council Local Development Framework

Sites and Development Management Development Plan Document

New Forest District outside the National Park

Public Consultation Document

January 2012

Appendices

- Appendix 1: Schedule of changes to Proposals Map:
Part A – Map deletions not requiring map illustrations
Part B – Other changes to Proposals Maps not requiring map illustrations
Part C – Built-up Area Boundary and Green Belt changes
Part D – Public open space changes (schedule of map changes)
Part E – Landscape Features
Part F – Other changes to Proposals Maps which require map illustrations
- Appendix 2: List of Local Development Framework Background Papers
- Appendix 3: “Saved” policies of the New Forest District (outside the National Park) Local Plan and its First Alteration which shall cease to be in force on adoption of the Sites and Development Management Development Plan Document

Appendix 1: Schedule of changes to Proposals Map

Introduction

1. This appendix sets out the changes that will be made to the Proposals Maps as a result of changes to the Local Development Framework/Development Plan, made by the Sites and Development Management Development Plan Document.
2. The Proposals Maps which are being amended are those which formed part of the New Forest District Local Plan First Alteration, adopted in 2005.
3. Although a revised set of Proposals Maps has not been published, and will not be until after the Sites and Development Management Development Plan Document is adopted, some changes to the Proposals Maps have already been made as a result of:
 - (i) Consequential changes to the Proposals Maps arising from Local Plan policies not being saved under Schedule 8 to the Planning and Compulsory Purchase Act 2004. These are set out in Part A of this Appendix (see below).
 - (ii) Changes made by the adopted Core Strategy. (See New Forest District (outside the National Park) Core Strategy: Adopted 2009 – Appendix 4.
4. **The main map changes made in the Sites and Development Management Development Plan Document, are shown within the text of the Sites and Development Management Development Plan Document. This included the new site allocations maps.**
5. The Schedule in this Appendix sets out additional changes to Proposals Maps that have not been included within the text of the main document.
6. The Schedule of changes to the Local Plan Proposals Maps is divided into six parts. These are:

Part A – Map deletions not requiring map illustrations (schedule listing deleted notations)

Part B – Other changes to Proposals Maps not requiring map illustrations (schedule including cross references to maps in the main document)

Part C – Built-up Area Boundary and Green Belt changes (schedule of map changes)

Part D – Public open space changes (schedule of map changes)

Part E – Landscape Features (schedule of map changes)

Part F – Other changes to Proposals Maps which require map illustrations (schedule of map changes)
7. The six parts of the schedule list changes, by settlement in Plan order. A summary list of all the changes relating to each settlement is given in the table below. It includes page number references.

	Totton & Eling	Marchwood	Hythe & Dibden	Hardley, Holbury, Blackfield Langley & Fawley	Lymington & Pennington	Milford on Sea	Hordle & Everton	New Milton & Barton on Sea	Bransgore & Sopley	Ringwood, Blashford & Avon Valley	Fordingbridge Ashford & Sandheath & Downlands
Plan	Section 2 Page 23 Section 3 Pages 43-80	Section 3 Pages 81-95	Section 3 Pages 96-110	Section 3 Pages 111-118	Section 4 Pages 122-140	Section 4 Pages 141-149	Section 4 Pages 150-160	Section 4 Pages 161-181	Section 5 Pages 187-191	Section 2 Page 24 Section 5 Pages 193-212	Section 5 Pages 213-226
Part A	Pages 1-2, 3-5 & 23	Pages 1-3, 5-6 & 22	Pages 1-3 & 6-8	Pages 1-3, 8-9 & 22-23	Pages 1-3, 9-12 & 22	Pages 1-3, 12-15 & 22	Pages 1-3 & 15	Pages 1-3 & 15-16	Page 21	Pages 1-3, 16-18 & 21-22	Pages 1-3 & 18-21
Part B	Pages 24-28	Pages 24 & 28-29	Pages 24 & 29-30	Pages 24 & 30	Pages 24 & 31-32	Pages 24 & 32-33	Pages 24 & 33-34	Pages 24 & 34-36	Pages 24 & 36	Pages 24 & 36-38	Pages 24 & 38-40
Part C	Pages 41-42	Page 42	Pages 43-44	Pages 44-48	Pages 48-50	Page 51	Pages 51-52	Pages 52-53	Pages 53-54	Pages 54-57	Pages 58-60
Part D	Pages 61-69	Pages 69-73	Pages 73-84	Pages 84-89	Pages 89-97	Pages 97-99	Pages 99-101	Pages 101-110	Pages 110-111	Pages 111-117	Pages 117-124
Part E	Pages 125-128	Pages 128-131	Pages 131-135	Pages 136-139	Pages 139-144	Pages 144-146	Pages 146-148	Pages 148-154	Pages 154-155	Pages 155-159	Pages 160-162
Part F	Page 163	Page 164	Pages 164-165	Pages 166-167	Pages 167-168	Page 168	-	Page 169	-	Page 169	-

NOTE: Changes to the Proposals Maps are referenced in the following way:

Proposals Map (PM)	Settlement	Part of Schedule	Change Number
--------------------	------------	------------------	---------------


For example: PM-TOT-A1 is the first Proposals Map change relating to Totton in Part A of the schedule.

Appendix 1:

Part A - Map deletions not requiring map illustrations

Map	Change No.	Notation		Change	Reason
		Local Plan	SDMDPD		
All	PM-ALL-A1	New Forest National Park Boundary	New Forest National Park Boundary	Corrections.	Minor amendments to National Park boundary have been made since the Proposals Maps were published
	PM-ALL-A2	River Valley	N/A	Delete Local Plan notation related to DW-E35	Policy not carried forward
	PM-ALL-A3	Sites of Importance for Nature Conservation	N/A	Delete notation	Sites of Importance for Nature Conservation are subject to regular review so are not appropriate to show on the Proposal Maps.
	PM-ALL-A4	Areas of Special Character	N/A	Delete notation	Policy not carried forward.
	PM-ALL-A5	Landscape feature	Landscape Feature	Information previously shown on Local Plan maps completely superseded by Part e of this schedule. Amend policy reference from DW-E12 to DM8.	Review of all landscape features previously designated in Local Plan. New policy reference in SDMDPD.
	PM-ALL-A6	Cliff top frontage	N/A	Delete notation	Policy not carried forward.
	PM-ALL-A7	Burgage plot	Burgage plot	Amend policy reference from LP-4 to LYM9 on the proposals map and key.	New Policy reference in SDMDPD.
	PM-ALL-A8	Extent of major developed site in the Green Belt	N/A	Delete notation and policy reference.	Policy not carried forward.
	PM-ALL-A9	Environmental improvements	N/A	Delete notation	Policy not carried forward.
	PM-ALL-A10	Policy RW-2 The Furlong, Ringwood	N/A	Delete notation	Policy not carried forward.
	PM-ALL-A11	Proposed new road	N/A	Delete notation	Policy not carried forward.
	PM-ALL-A12	Route	N/A	Delete notation	Policy not carried forward.

Map	Change No.	Notation		Change	Reason
		Local Plan	SDMDPD		
		safeguarded for highway			
	PM-ALL-A13	Land safeguarded for highway purposes	N/A	Delete notation	Policy not carried forward.
	PM-ALL-A14	Road improvement	N/A	Delete notation	Policy not carried forward.
	PM-ALL-A15	Safeguarded footpath	N/A	Delete notation	Policy not carried forward.
	PM-ALL-A16	Safeguarded cycleway	N/A	Delete notation	Policy not carried forward.
	PM-ALL-A17	Proposed public open space	Proposed public open space	Information previously shown on Local Plan maps completely superseded by Part d of this schedule.	Review of all proposed public open space previously designated in Local Plan.
	PM-ALL-A18	Country recreation area	N/A	Delete notation and policy reference.	Policy not carried forward.
	PM-ALL-A19	Dibden Bay	N/A	Delete notation and policy reference.	Policy not saved under Schedule 8 to the Planning and Compulsory Purchase Act 2004
	PM-ALL-A20	Beach huts	N/A	Delete notation and policy reference.	Policy not carried forward.
	PM-ALL-A21	Community facilities	N/A	Delete policy notation.	Separate notation not required.
	PM-ALL-A22	Areas at risk from coastal erosion	N/A	Delete policy notation.	Policy not carried forward.
Key	PM-ALL-A23	AONB	AONB	Replace reference to DW-E34 with CS3 on the key.	Policy not saved under Schedule 8 to the Planning and Compulsory Purchase Act 2004
	PM-ALL-A24	National Nature Reserve	National Nature Reserve	Replace reference to DW-E37 with CS3 on the key	Policy not carried forward.
	PM-ALL-A25	Conservation Area	Conservation Area	Remove reference to policies DW-E23 to DW-E26 on the key.	Policy not carried forward.
	PM-ALL-A26	Historic Landscapes	Historic Landscapes	Amend policy reference from DW-E29 to CS3 on the key.	New policy reference in SDMDPD.

Map	Change No.	Notation		Change	Reason
		Local Plan	SDMDPD		
	PM-ALL-A27	N/A	Footpath and pedestrian environment improvements.	Add notation: 	
Map 1A Totton	PM-TOT-A1	TE-2 Ringwood Road – Salisbury Road link road	N/A	Delete	Policy not saved under Schedule 8 to the Planning and Compulsory Purchase Act 2004
	PM-TOT-A2	TE-3 The Precinct	N/A	Delete	Policy not carried forward.
	PM-TOT-A3	TE-4 Library Road	N/A	Delete	Policy not carried forward. However area is identified as a Town Centre Opportunity Site (TOT15.2).
	PM-TOT-A4	TE-6 The civic building complex	TOT16	Revise policy reference and change notation.	Both the policy reference and policy notation have changed.
	PM-TOT-A5	TE-7 Commercial Road (north side)	N/A	Delete	Policy not carried forward. However area is identified as a Town Centre Opportunity Site (TOT15.5).
	PM-TOT-A6	TE-9 21 to 23 Rumbridge Street	N/A	Delete.	Policy not carried forward.
	PM-TOT-A7	F22.21, F22.28, F22.31. Environmental improvements in Totton Town Centre	N/A	Delete	Scheme s not carried forward.
	PM-TOT-A8	DW-T10.61 Calmore – Hammonds Green – Water Lane	N/A	Delete.	Policy not carried forward. Scheme is mostly implemented. See TE/T/6 in Background Paper BP44.
	PM-TOT-A9	DW-T10.62 Bartley Park – Brokenford Lane housing allocation via Bartley Water	N/A	Delete.	Policy not carried forward. Not implemented. Route included in scheme in TOT22.7.
	PM-TOT-A10	DW-T10-63 Calmore – Testwood – town centre – Redbridge cycleway	N/A	Delete	Policy not carried forward. Scheme implemented along Salisbury Road. See TE/T/13 in Background Paper BP44 for section along Testwood Lane to Commercial Road.

Map	Change No.	Notation		Change	Reason
		Local Plan	SDMDPD		
	PM-TOT-A11	DW-T11.30 Brokenford Lane housing allocation – Junction Road	N/A	Delete	Policy not carried forward. Not implemented, see TE/T/3 in Background Paper BP44.
Map 1 Totton	PM-TOT-A12	TE-12 Land at Hazel Farm	N/A	Delete.	Policy not saved under Schedule 8 to the Planning and Compulsory Purchase Act 2004
	PM-TOT-A13	TE-13 Land at Testwoodhouse Farm	N/A	Delete.	Policy not saved under Schedule 8 to the Planning and Compulsory Purchase Act 2004.
	PM-TOT-A14	TE-16 Land at Durley Farm, Hounslow	N/A	Delete.	Replaced by Policy TOT1
	PM-TOT-A15	TE-22 Totton 'Greenroute'	N/A	Delete.	Policy not carried forward. Mostly implemented, short section missing, covered by Policy TOT22.5.
	PM-TOT-A16	TE-23 Railway Station, Bartley Park	N/A	Delete.	Policy not carried forward. Replaced by TOT20.
	PM-TOT-A17	DW-T1 A326 Improvements	N/A	Delete.	Policy not carried forward.
	PM-TOT-A18	DW-T3 Totton western bypass	N/A	Delete.	Policy not carried forward.
	PM-TOT-A19	DW-T10.61 Calmore – Hammonds Green – Water Lane	N/A	Delete.	Policy not carried forward. Scheme is mostly implemented. See TE/T/6 in Background Paper BP44.
	PM-TOT-A20	DW-T10.62 Bartley Park – Brokenford Lane housing allocation via Bartley Water	N/A	Delete.	Policy not carried forward. Not implemented. Included as part of policy TOT22.7.
	PM-TOT-A21	DW-T10.63 Calmore – Testwood – town centre	N/A	Delete.	Policy not carried forward. Scheme implemented along Salisbury Road. See TE/T/13 in Background Paper BP44.
	PM-TOT-A22	DW-T10.64 A35 Hounslow – Wharton's Lane, Ashurst	N/A	Delete.	Policy not carried forward. Scheme has been implemented.
PM-TOT-A23	DW-T10.65 Hounslow –	N/A	Delete.	Policy not carried forward. Most of the route has been	

Map	Change No.	Notation		Change	Reason
		Local Plan	SDMDPD		
		Eling and Bury Road including Jacob's Gutter Lane and Marchwood Bypass routes			implemented. Remaining proposals is covered by policies TOT 22.10, TOT 22.11 and MAR 8.4.
	PM-TOT-A24	DW-T11.27 West Totton Greenroute – Tatchbury Lane	N/A	Delete.	Policy not carried forward. Part of this scheme has been implemented. Remaining proposal covered by policy TOT22.13.
	PM-TOT-A25	DW11.28 Westwood Business Park – Salmon Leap	N/A	Delete.	Policy not carried forward.
	PM-TOT-A26	DW11.29 Bartley Park – existing footpath to Fletchwood Road via Ashurst Bridge Road	N/A	Delete.	Policy not carried forward. It has been implemented up to the NFNPA boundary.
Map 2 Marchwood	PM-MAR-A1	MA-1 Royal Naval Armaments Depot (RNAD)	N/A	Delete	Policy not carried forward. Scheme has been implemented.
	PM-MAR-A2	MA-5 Land south of Hythe Road	N/A	Delete.	Policy not carried forward. Scheme has been implemented.
	PM-MAR-A3	MA-9 New infant school	N/A	Delete.	Policy not carried forward. School no longer needed.
	PM-MAR-A4	DW-C3 Port Development at Dibden Bay	N/A	Delete	Policy not saved under Schedule 8 to the Planning and Compulsory Purchase Act 2004.
	PM-MAR-A5	DW-T1 A326 improvements	N/A	Delete.	Policy not saved under Schedule 8 to the Planning and Compulsory Purchase Act 2004.
	PM-MAR-A6	DW-T10.41 Bury Road west of incinerator – Corks Farm – Magazine Lane	N/A	Delete.	Policy not carried forward. Section adjacent to residential development implemented, remainder covered by green infrastructure proposal.
	PM-MAR-A7	DW-T10.42 Marchwood Road/Bury Road: link to Totton cycle network	N/A	Delete	Policy not carried forward. Cycle route covered by TOT22.11 and MAR8.4 in SDMDPD.
	PM-MAR-A8	DW-T10.43	N/A	Delete.	Policy not carried forward.

Map	Change No.	Notation		Change	Reason
		Local Plan	SDMDPD		
		Magazine Lane-Cracknore Hard			Most of the scheme has been implemented. See MA/T/1 and MA/T/29 in Background Paper BP44.
	PM-MAR-A9	DW-T11.17 Goatee Shore Eling; - Marchwood Road	N/A	Delete.	Policy not carried forward.
Map 2A Hythe Town Centre	PM-HYD-A1	HD-1 The Pier Head	N/A	Delete	Policy not carried forward. Area identified as a Town Centre Opportunity Site (HYD4.2).
	PM-HYD-A2	HD-2 Ferry ticket office	N/A	Delete.	Policy not carried forward.
	PM-HYD-A3	HD-3 Pedestrian link between the Pier Head and Promenade	N/A	Delete.	Policy not carried forward. Scheme is part of Policy HYD8.2.
	PM-HYD-A4	HD-4 Dreamland, Shore Road	N/A	Delete.	Policy not carried forward. Scheme has been implemented.
	PM-HYD-A5	HD-5 Goods yard, Shore Road	N/A	Delete.	Policy not carried forward. Scheme has been implemented.
	PM-HYD-A6	HD-7 St John's Street/New Road/Shore Road link road and road improvements	N/A	Delete	Policy not saved under Schedule 8 to the Planning and Compulsory Purchase Act 2004.
	PM-HYD-A7	HD-8 Marsh Parade	N/A	Delete.	Policy not carried forward.
	PM-HYD-A8	HD-9 Marsh Parade street frontages	N/A	Delete.	Policy not carried forward.
	PM-HYD-A9	HD-10 Pylewell Precinct	N/A	Delete.	Policy not carried forward.
	PM-HYD-A10	HD-13 Community centre	N/A	Delete.	New policy reference.
	PM-HYD-A11	DW-T10.24 Clayfields Recreation Area – Hythe Centre via Southampton Road	N/A	Delete.	Policy not carried forward. Cycle route is part of Policy HYD8.3 in SDMDPD.
	PM-HYD-A12	DW-T10.25	N/A	Delete.	Policy not carried forward.

Map	Change No.	Notation		Change	Reason
		Local Plan	SDMDPD		
		North Road – Dibden Local Centre site			Short section (southern end) implemented, remainder covered by HYD8.4.
	PM-HYD-A13	DW-T10.26 St John’s Street – Shore Road via Dreamland site water frontage	N/A	Delete.	Policy not carried forward. Route implemented as footpath.
	PM-HYD-A14	DW-T10.27 New Road – South Street, Hythe	N/A	Delete.	Policy not carried forward. Retained and included in Policy HYD8.5 in the SDMDPD.
Map 2 Hythe	PM-HYD-A15	HD-7 St John’s Street/New Road/ Shore Road link road and road improvements	N/A	Delete	Policy not saved under Schedule 8 to the Planning and Compulsory Purchase Act 2004.
	PM-HYD-A16	HD-14 The Orchard site	N/A	Delete.	Policy not saved under Schedule 8 to the Planning and Compulsory Purchase Act 2004.
	PM-HYD-A17	HD-18 Dibden Distributor Road	N/A	Delete.	Policy not carried forward. Proposal is within the NFNPA.
	PM-HYD-A18	HD-19 Primary school, Claypits Lane	N/A	Delete.	Policy not carried forward. School no longer needed.
	PM-HYD-A19	HD-20 Extension to Noadswood School playing fields	N/A	Delete.	Policy not carried forward. Education Authority indicated land is no longer required for open space.
	PM-HYD-A20	HD-21 Dibden local centre	N/A	Delete.	Policy not carried forward. Community centre and affordable housing has been developed on the site.
	PM-HYD-A21	HD-22 Allotments, Claypits Lane	N/A	Delete.	Policy not carried forward. Proposal is within the NFNPA.
	PM-HYD-A22	DW-T10.19 Cosworth Drive – Challenger Way	N/A	Delete.	Policy not carried forward. Replaced by scheme HY/T/4 in Background Paper BP44.
	PM-HYD-A23	DW-T10.20 Tamar Grove – existing footpath adjoining	N/A	Delete.	Policy not carried forward. An existing path is provided along route from Widecombe Drive and Tamar Grove.

Map	Change No.	Notation		Change	Reason
		Local Plan	SDMDPD		
		proposed open space			
	PM-HYD-A24	DW-T10.21 Challenger Way – northern boundary of the Orchard and Noadswood school playing fields	N/A	Delete.	Policy not carried forward. Implemented as permissive path for benefit of schools.
	PM-HYD-A25	DW-T10.22 Blenheim Gardens – Oaklands Way/Briarwood Rise	N/A	Delete.	Policy not carried forward. Footpath scheme has been implemented.
	PM-HYD-A26	DW-T10.23 Applemore – Holbury via Roman Road incorporating crossing of Beaulieu Road, Hythe	N/A	Delete.	Policy not carried forward. The section along Fawley Road and northern half of route along Roman Road are implemented, southern section proposed to be retained in scheme HY/T/7 see Background Paper BP44.
	PM-HYD-A27	DW-T10.24 Clayfields Recreation Area – Hythe Centre via Southampton Road	N/A	Delete.	Policy not carried forward. Cycle route is part of Policy HYD8.3 in SDMDPD.
	PM-HYD-A28	DW-T11.9 Hart Hill	N/A	Delete.	Policy not carried forward.
Map 3 Hardley, Holbury, Blackfield, Langley and Fawley	PM-HOL-A1	HH-2 Land at Lime Kiln Lane/Holbury Drove	N/A	Delete.	Policy not saved under Schedule 8 to the Planning and Compulsory Purchase Act 2004.
	PM-FAW-A1	FA-1 Fawley Oil Refinery	FAW1	Revise policy reference.	Replaced by Policy FAW1 in SDMDPD.
	PM-FAW-A2	FA-2 Land at Church Lane	N/A	Delete.	Policy not saved under Schedule 8 to the Planning and Compulsory Purchase Act 2004.
	PM-FAW-A3	FP-1 Fawley power station	N/A	Delete.	Policy not saved under Schedule 8 to the Planning and Compulsory Purchase Act 2004.
	PM-HOL-A2	DWT10.3	N/A	Delete.	Policy not carried forward.

Map	Change No.	Notation		Change	Reason
		Local Plan	SDMDPD		
		Holbury-Blackfield			Cycle route has been implemented.
	PM-FAW-A4	DWT10.4 Chapel lane, Fawley – Saxon Road, Blackfield – existing footpath	N/A	Delete.	Policy not carried forward. Cycle route is within the NFNPA.
	PM-BLA-A1	DWT10.5 Alongside Newlands Road and the eastern end of Blackfield Road	N/A	Delete.	Policy not carried forward. See FA/T/02 and FA/T/3 in Background Paper BP44.
	PM-HOL-A3	DWT11.1 Rollestone Road – Manor Park and the Old Mill Inn, Holbury	N/A	Delete.	Policy not carried forward. Route is within the NFNPA.
	PM-FAW-A5	DWT11.2 Fawley - Calshot	N/A	Delete.	Policy not carried forward. See FA/T/5 in Background Paper BP44.
Map 4a Lyning ton	PM-LYM-A1	LP-1 37 to 39 St Thomas Street	N/A	Delete.	Policy not carried forward. Site identified as a Town Centre Opportunity Site (LYM8.1).
	PM-LYM-A2	LP-2 77 to 90 High Street/ School Lane	N/A	Delete.	Policy not carried forward.
	PM-LYM-A3	LP-3 Furniture Repository, New Street / Emsworth Road	N/A	Delete.	Policy not carried forward. Site identified as a Town Centre Opportunity Site (LYM8.5).
	PM-LYM-A4	LP-4 Burgage plots	LYM9	Revise policy reference.	New Policy reference in SDMDPD.
	PM-LYM-A5	LP-5 Earley Court	N/A	Delete.	Policy not carried forward.
	PM-LYM-A6	LP-10 Gurney Dixon Centre	N/A	Delete.	Policy not carried forward. Scheme implemented.
	PM-LYM-A7	LP-15 Seawater baths area	N/A	Delete.	Policy not carried forward. The Seawater Baths are protected by CS7 in the Core Strategy. The surrounding area is covered by Policy DM12 in the SDMDPD.
	PM-LYM-A8	LP-17	N/A	Delete.	Policy not carried forward.

Map	Change No.	Notation		Change	Reason
		Local Plan	SDMDPD		
		Alexandra Road/A337			However scheme LP/T/17 in Background Paper BP44 covers pedestrian crossing improvements.
	PM-LYM-A9	DW-T11.10 Brunswick Place – Cannon Street	N/A	Delete.	Policy not carried forward. Footpath link implemented.
	PM-LYM-A10	DW-T11.11 The Quay – Bridge Road (footpath)	N/A	Delete.	Small southern section along residential development implemented. The remainder of the route is covered by Policy LYM10.8 with amended route to link to town centre.
	PM-LYM-A11	F16.47 Environmental improvement	N/A	Delete.	Reference not carried forward.
	PM-LYM-A12	F16.48 Environmental improvement	N/A	Delete.	Reference not carried forward.
	PM-LYM-A13	F16.50 Environmental improvement	N/A	Delete.	Reference not carried forward.
	PM-LYM-A14	F16.51 Environmental improvement	N/A	Delete.	Reference not carried forward.
Map 4 Lyminster	PM-LYM-A15	LP-8 Lyminster Infirmary	N/A	Delete.	Policy not carried forward. Scheme implemented.
	PM-LYM-A16	LP-9 Lyminster Hospital	N/A	Delete.	Policy not carried forward. Scheme implemented.
	PM-LYM-A17	LP-10 Gurney Dixon Centre	N/A	Delete.	Policy not carried forward. Scheme implemented.
	PM-LYM-A18	LP-11 Indoor recreation at Priestlands School	N/A	Delete.	Policy not carried forward. Scheme implemented.
	PM-LYM-A19	LP-12 Land at Woodside	N/A	Delete.	Policy not carried forward.
	PM-LYM-A20	LP-13 Vitre Gardens	N/A	Delete.	Policy not carried forward. Scheme implemented.
	PM-LYM-A21	LP-14 Land off Bramble Walk	N/A	Delete.	Policy not carried forward. Site is allocated for housing (LYM2) in the SDMDPD. Open space will be required as part of this development.
	PM-LYM-A22	LP-16	N/A	Delete.	Policy not carried forward.

Map	Change No.	Notation		Change	Reason
		Local Plan	SDMDPD		
		Land at Lymington Marina			However site is covered by Policy DM12 in the SDMDPD.
	PM-LYM-A23	LP-18 Southern access route	N/A	Delete.	Policy not carried forward. Scheme implemented.
	PM-LYM-A24	DW-T10.28 Belmore Lane – Ridgeway Lane and Poles Lane via open space at Woodside	N/A	Delete	Policy not carried forward. Mostly implemented.
	PM-LYM-A25	DW-T10.29 All Saints Road – Old Orchards	N/A	Delete	Policy not carried forward. Mostly implemented.
	PM-LYM-A26	DW-T10.30 St Thomas’s Street – Powlett Road – Belmore Road – Stanford Hill	N/A	Delete.	Policy not carried forward. Part implemented. Remainder of route covered by LP/T/1. See Background Paper BP44.
	PM-LYM-A27	DW-T10.31 Bath Road	N/A	Delete.	Policy not carried forward.
	PM-LYM-A28	DW-T10.32 Priestlands Lane – Milford Road via Gurney Dixon centre	N/A	Delete.	Policy not carried forward. Alternative pathways through area of woodland already implemented.
	PM-LYM-A29	DW-T10.33 Priestlands Lane	N/A	Delete.	Policy not carried forward. Cycle route is covered by Policy LYM10.1 in the SDMDPD.
	PM-LYM-A30	DW-T10.34 Pennington Cross- Stanford Road	N/A	Delete.	Policy not carried forward. Previous Local Plan scheme implemented.
	PM-LYM-A31	DW-T10.35 A337 Milford Road – Lower Pennington Lane - Keyhaven	N/A	Delete.	Policy not carried forward. Part implemented. Alternative route proposed on Lower Pennington Lane. REF?
	PM-LYM-A32	DW-T10.36 Lower Woodside – Keyhaven via ‘Ancient Highway’	N/A	Delete	Policy not carried forward. Section along Ancient Highway completed. Amended route to Lymington to be via Lower Pennington Lane and Stanford Road (LP/T/4).
	PM-LYM-A33	DW-T10.37	N/A	Delete.	Policy not carried forward.

Map	Change No.	Notation		Change	Reason
		Local Plan	SDMDPD		
		Lower Buckland Road – Harvester Way – entrance to Ampress Works			Route implemented alongside railway. Future link to railway underpass, not implemented, is covered by Policy LYM10.2. Link to Harvester Way to be abandoned.
	PM-LYM-A34	DW-T10.38 Ampress – Boldre Lane	N/A	Delete.	Policy not carried forward. Scheme implemented.
	PM-LYM-A35	DW-T11.10 Brunswick Place – Cannon Street	N/A	Delete.	Policy not carried forward. Footpath link implemented.
	PM-LYM-A36	DW-T11.12 Marsh Lane – Clinton Road	N/A	Delete.	Policy not carried forward. Scheme implemented.
	PM-LYM-A37	DW-T11.13 Alexandra Road – Jimmy Bays to link with existing footpath	N/A	Delete.	Policy not carried forward. Scheme to be abandoned as offers little transport benefit.
	PM-LYM-A38	DW-T11.15 Highfield Avenue – Priestlands Lane	N/A	Delete.	Policy not carried forward. Not implemented, covered by LYM10.5
	PM-LYM-A39	DW-T11.16 All Saints Road – Normandy Lane	N/A	Delete	Policy not carried forward. Proposal is in the NFNPA.
Map 5a New Milton	PM-NMT-A1	NM-1 36 to 46 Station Road	N/A	Delete.	Policy not carried forward. Site identified as a town centre opportunity site (NMT8.2).
	PM-NMT-A2	NM-2 The Post Office, 22 to 24 Station Road	N/A	Delete.	Policy not carried forward. Site identified as a town centre opportunity site (NMT8.1).
	PM-NMT-A3	NM-3 The Rydal Public House, Station Road	N/A	Delete.	Policy not carried forward. Policy DM20 in the SDMDPD seeks to protect pubs.
	PM-NMT-A4	NM-4 Improvements to rear service areas	N/A	Delete.	Policy not carried forward.
	PM-NMT-A5	NM-5 Improvements to shopping frontages	N/A	Delete.	Policy not carried forward.
	PM-NMT-A6	DW-T11.23 Recreation Ground – Station Road	N/A	Delete.	Policy not carried forward. Scheme has been implemented.

Map	Change No.	Notation		Change	Reason
		Local Plan	SDMDPD		
	PM-NMT-A7	DW-T11.24 Elm Avenue car park – Station Road	N/A	Delete.	Policy not carried forward.
	PM-NMT-A8	F19.23 Environmental improvement	N/A	Delete.	Reference not carried forward.
Map 5 New Milton	PM-NMT-A9	NM-6 Land at Durlston Court School	N/A	Delete	Policy not saved under Schedule 8 to the Planning and Compulsory Purchase Act 2004.
	PM-NMT-A10	NM-7 Land east of Ashley Common Road	N/A	Delete	Policy not saved under Schedule 8 to the Planning and Compulsory Purchase Act 2004.
	PM-NMT-A11	NM-10 Development on the seafront, Barton on Sea	N/A	Delete.	Policy not carried forward. Superseded by New Milton Local Distinctiveness SPD.
	PM-NMT-A12	NM-14 Land adjoining Ashley Sports Ground	N/A	Delete	Policy not saved under Schedule 8 to the Planning and Compulsory Purchase Act 2004.
	PM-NMT-A13	NM-15 Land north of Lake Grove Road	N/A	Delete	Policy not carried forward.
	PM-NMT-A14	NM-16 Land at Barton on Sea sewage works	N/A	Delete	Policy not saved under Schedule 8 to the Planning and Compulsory Purchase Act 2004.
	PM-NMT-A15	NM-17 Caird Avenue junctions	N/A	Delete	Policy not carried forward. Proposals for junction improvements are covered in schemes NM/T/27 and NM/T/32 see Background Paper BP44.
	PM-NMT-A16	NM-20 Naish Farm Holiday Park	N/A	Delete	Policy not carried forward.
	PM-NMT-A17	DW-C6 Coastal erosion	N/A	Delete.	Policy not carried forward. A Coastal Change Management Area (CCMA) has been defined at Barton on Sea.
	PM-NMT-A18	DW-T10.47 Wentwood Gardens – A337	N/A	Delete	Policy not carried forward.
	PM-NMT-A19	DW-T10.48 Ellingham Road – Naish Farm	N/A	Delete	Policy not carried forward. Scheme implemented.

Map	Change No.	Notation		Change	Reason
		Local Plan	SDMDPD		
	PM-NMT-A20	DW-T10.49 Extend coastal footpath: Beckton Bunny – Marine Drive East, and Marine Drive West – Chewton Bunny	N/A	Delete	Policy not carried forward.
	PM-NMT-A21	DW-T10.50 Caird Avenue – Andrew Lane and Lower Ashley Road	N/A	Delete	Policy not carried forward. See scheme NM/T/1 in Background Paper BP44.
	PM-NMT-A22	DW-T10.51 Chatsworth Way – Gore Road	N/A	Delete	Policy not carried forward. Scheme incorporated into new proposal, NMT13.3.
	PM-NMT-A23	DW-T10.52 Milton Mead – Church Lane	N/A	Delete	Policy not carried forward. Scheme incorporated into new proposal, NMT13.4.
	PM-NMT-A24	DW-T10.53 Carrick Way – Lower Ashley Road	N/A	Delete	Policy not carried forward. Replaced new proposal NMT13.8.
	PM-NMT-A25	DW-T10.54 Link between proposed footpath DW-T10.46 and Ballard Lake	N/A	Delete	Policy not carried forward. Green infrastructure proposal has been implemented.
	PM-NMT-A26	DW-T10.55 Fernhill Lane – Hollands Wood Drive and Gainsborough Avenue	N/A	Delete.	Policy not carried forward. Scheme has been implemented.
	PM-NMT-A27	DW-T10.56 Park Road – Bramshaw Way and Naish Farm – Marine Drive West	N/A	Delete	Policy not carried forward. Scheme covered by NM/T/4 in Background Paper BP44.
	PM-NMT-A28	DW-T10.57 Lanes Corner – Caird Avenue superstore	N/A	Delete	Policy not carried forward. Scheme implemented adjacent to A337 link to superstore covered in NM/T/11 in Background Paper BP44.
	PM-NMT-A29	DW-T11.19 Fenleigh Close – Caird Avenue	N/A	Delete	Policy not carried forward. Not implemented. Footway improvements and crossings

Map	Change No.	Notation		Change	Reason
		Local Plan	SDMDPD		
					included in scheme NM/T/23 in Background Paper BP44.
	PM-NMT-A30	DW-T11.20 Sway Road – Lower Ashley via Danestream	N/A	Delete	Policy not carried forward.
	PM-NMT-A31	DW-T11.21 Carrick Way – A337 opposite Crooked Lane	N/A	Delete	Policy not carried forward. Scheme NMT13.8 covers previous proposal.
	PM-NMT-A32	DW-T11.22 Caird Avenue – A337	N/A	Delete	Policy not carried forward. Scheme NMT13.8 covers western section of previous scheme.
	PM-NMT-A33	C1.20 Environmental improvement	N/A	Delete.	Reference not carried forward.
Map 5 Hordle & Everton	PM-EVT-A1	EV-1 Land off Everton Road	N/A	Delete.	Policy not carried forward. Scheme implemented.
	PM-EVT-A2	EV-2 Land at Everton recreation ground	N/A	Delete.	Policy not carried forward.
	PM-EH-A1	EH-1 Efford Horticultural Research Station, Efford	N/A	Delete.	Policy not carried forward.
	PM-HOR-A1	DW-T10.18 Everton Road – Stopples Lane and new link to Acacia Road	N/A	Delete.	Policy not carried forward. Scheme implemented.
	PM-HOR-A2	DW-T11.7 Link from footpath no. 738 to Stopples Lane	N/A	Delete.	Policy not carried forward. See HOR3.3.
	PM-HOR-A3	DW-T11.8 Hordle – Christchurch Road, Everton	N/A	Delete.	Policy not carried forward. Existing BOAT (Byway Open to All Traffic) to west of proposal between Sky End Lane and A337.
	PM-LYM-40	DW-T11.14 Ramley Road – Wainsford Road adjoining Avon Water (footpath)	N/A	Delete	Proposal is in the NFNPA.
Map 5	PM-MoS-A1	MS-1	N/A	Delete	Policy not carried forward.

Map	Change No.	Notation		Change	Reason
		Local Plan	SDMDPD		
Milford on Sea		Development on seafront			
	PM-MoS-A2	MS-2 Land at Lymington Road/School Lane	N/A	Delete.	Policy not carried forward. Site is proposed for housing (MoS1) in the SDMDPD. 2.8 hectares of open space required as part of the development.
	PM-MoS-A3	MS-3 Land adjacent to the White House	N/A	Delete.	Policy not carried forward. Scheme has been implemented.
	PM-MoS-A4	DW-T10.45 Milford on Sea – Keyhaven (footway)	N/A	Delete.	Policy not carried forward. See proposal MF/T/5 in Background Paper BP44.
	PM-MoS-A5	DW-T11.18 Shorefield Road – Blackbush Road (cycleway)	N/A	Delete.	Policy not carried forward. See MoS2.1.
	PM-MoS-A6	C1.20 Environmental improvement	N/A	Delete.	Reference not carried forward.
Map 6A Ringwood	PM-RING-A1	RW-1 Bus Depot	N/A	Delete.	Policy not carried forward.
	PM-RING-A2	RW-2 Town centre development, The Furlong	N/A	Delete.	Policy not carried forward. Development currently taking place on the site.
	PM-RING-A3	RW-3 Facilities in the lorry park	N/A	Delete.	Policy not carried forward.
	PM-RING-A4	RW-4 29 to 33a Southampton Road	N/A	Delete.	Policy not carried forward.
	PM-RING-A5	RW-5 Rear of the Crown Hotel	N/A	Delete.	Policy not saved under Schedule 8 to the Planning and Compulsory Purchase Act 2004.
	PM-RING-A6	RW-6 Bickerley Road	N/A	Delete.	Policy not carried forward. Footpath has been implemented on the south side.
	PM-RING-A7	RW-7 Sites in Ringwood Conservation Area needing enhancement	N/A	Delete.	Policy not carried forward.
	PM-RING-A8	RW-8	N/A	Delete.	Policy not carried forward.

Map	Change No.	Notation		Change	Reason
		Local Plan	SDMDPD		
		Rear service yards			
	PM-RING-A9	DW-T10.60 Extend Dorset 'Trail Way' using dismantled railway from A31 at Ashley – Christchurch Road (cycleway)	N/A	Delete.	Policy not carried forward. Scheme has been implemented.
	PM-RING-A10	DW-T11.25 Town centre – Poulner Lake (cycleway)	N/A	Delete.	Policy not carried forward. Local Plan proposal part implemented along Gravel Lane into town centre. See ref PC13 (RI/T/13) in BP44 and RI/T/38 in Background Paper BP44.
Map 6 Ringwood	PM-RING-A11	RW-11 Land adjoining Headlands Business Park, Salisbury Road	N/A	Delete.	Policy not carried forward. Development has been completed.
	PM-RING-A12	RW-15 Land east of Hightown Lake	N/A	Delete.	Policy not carried forward.
	PM-RING-A13	DW-T10.58 From North Poulner Road northwards adjoining Poulner Lake (cycleway)	N/A	Delete.	Policy not carried forward. Path is in place. Proposal RI/T/12 (PC12) in Background Paper BP44 for linkage to connect to path.
	PM-RING-A14	DW-T10.59 Crow Arch Lane – Moortown Lane (cycleway)	N/A	Delete.	Policy not carried forward. Not implemented, Policy RING6.3 covers the scheme.
	PM-RING-A15	DW-T11.25 Town centre – Poulner Lake (cycleway)	N/A	Delete.	Policy not carried forward. Local Plan proposal part implemented along Gravel Lane into town centre. See ref PC13 RI/T/13 and RI/T/38 in Background Paper BP44
	PM-RING-A16	DW-T11.26 Extend Dorset 'Trail Way' using dismantled railway from Crow Arch Lane – Crow Cottages (cycleway)	N/A	Delete.	Policy not carried forward. Eastern section implemented from Crow Lane to NFNPA. Western section covered by RING6.4 in SDMDPD.
	PM-AV-A1	AV-4	N/A	Delete.	Policy not carried forward.

Map	Change No.	Notation		Change	Reason
		Local Plan	SDMDPD		
		Avon Valley Lakes – recreational uses			See Blashford Lakes Management Plan.
	PM-AV-A2	AV-6 Avon Valley Lakes: country recreational area	N/A	Delete.	Policy not carried forward. See Blashford Lakes Management Plan.
Map 7A Fording-bridge Town Centre	PM-FORD-A1	FB-1 The Dairy/Salvation Army Site	N/A	Delete.	Policy not carried forward.
	PM-FORD-A2	FB-2 New footpath	N/A	Delete.	Policy not carried forward.
	PM-FORD-A3	FB-3 Rear of Nos. 2 to 14 Bridge Street and 1 to 9 High Street	N/A	Delete.	Policy not carried forward.
	PM-FORD-A4	FB-4 Nos 5 to 11 Provost Street	N/A	Delete	Policy not carried forward.
	PM-FORD-A5	FB-5 South side of the High Street and Provost Street	N/A	Delete	Policy not carried forward.
	PM-FORD-A6	FB-6 Rear access to properties on the south side of the High Street	N/A	Delete	Policy not carried forward.
	PM-FORD-A7	FB-7 22 Provost Street	N/A	Delete	Policy not carried forward. Residential development completed.
	PM-FORD-A8	FB-8 53 to 55 Shaftsbury Street and land east of Sweatfords Water	N/A	Delete	Policy not saved under Schedule 8 to the Planning and Compulsory Purchase Act 2004.
	PM-FORD-A9	FB-9 Land west of West Street	N/A	Delete	Policy not saved under Schedule 8 to the Planning and Compulsory Purchase Act 2004.
	PM-FORD-A10	FB-10 Sites in Fordingbridge	N/A	Delete	Policy not carried forward.

Map	Change No.	Notation		Change	Reason
		Local Plan	SDMDPD		
		Conservation Area			
	PM-FORD-A11	FB-11 Car park extension		Delete	Policy not carried forward.
	PM-FORD-A12	DW-T10.7 North side Shaftsbury Street (Normandy Way to Mill Court) (footway)	N/A	Delete.	Policy not carried forward. Scheme has been implemented.
	PM-FORD-A13	DW-T10.8 Victoria Rooms, Bridge Street – Recreation Ground (footpath)	N/A	Delete.	Policy not carried forward. Access available on existing footway around the corner of Bridge Street/B3078.
	PM-FORD-A14	DW-T10.11 Station Road (Marl Lane) via watermeadow – West Street and footpath to Bowerwood Road (footpath)	N/A	Delete.	Policy not carried forward. FO/T/13 outlined in Background Paper BP44 covers section of footpath route from Station Road linking to play area and residential development n Reeder Close.
	PM-FORD-A15	DW-T10.12 Disused railway – Station Road, Fordingbridge, along Marl Lane (cycleway)	N/A	Delete.	Policy not carried forward. The route is a bridleway that is usable by cyclists. See FO/T/3 in Background Paper BP44.
	PM-FORD-A16	DW-T10.13 Whitsbury Road to Green lane (footpath)	N/A	Delete.	Policy not carried forward. Footpath is in place. Cycle route forms part of Policy FORD3.5.
	PM-FORD-A17	DW-T10.14 Ashford- Normandy Way along Station Road (cycleway)	N/A	Delete.	Policy not carried forward. Cycle route forms part of FORD3.3.
	PM-FORD-A18	DW-T10.15 Church Street – town centre via the river bank (footpath)	N/A	Delete.	Policy not carried forward.
	PM-FORD-A19	DW-T10.16 Shaftsbury Street – Provost Street	N/A	Delete.	Policy not carried forward. Scheme has been implemented.

Map	Change No.	Notation		Change	Reason
		Local Plan	SDMDDPD		
		(footpath)			
	PM-FORD-A20	DW-T10.17 West Street (footways)	N/A	Delete.	Policy not carried forward. Scheme has been implemented.
Map 7 Fording -bridge	PM-FORD-A21	FB-12b Public open space allocation north of Whitsbury Road adjoining Burgate School	N/A	Delete.	Policy not carried forward. Site is proposed for housing (FORD1) in the SDMDDPD. 2.8 hectares of open space required as part of the development.
	PM-FORD-A22	FB-13 Land at Whitsbury Road/Parsonage Park Drive	N/A	Delete.	Policy not carried forward. Previous local plan allocation has been implemented and site is being managed as a wildflower meadow.
	PM-FORD-A23	DWT10.6 Marl Lane – Station Road, Ashford (cycleway)	N/A	Delete.	Policy not carried forward. Footpath in place. Proposed cycle route along route with minor amendment see Policy FORD2.1.
	PM-FORD-A24	DWT10.7 North side Shaftsbury Street (Normandy Way to Mill Court) (footway)	N/A	Delete	Policy not carried forward. Scheme implemented.
	PM-FORD-A25	DWT10.8 Victoria Rooms, Bridge Street – Recreation Ground (footpath)	N/A	Delete	Policy not carried forward. Access available on existing footway around the corner of Bridge Street/B3078.
	PM-FORD-A26	DWT10.9 Whitsbury Road to Avon Valley Path using former railway line (footpath)	N/A	Delete	Policy not carried forward. Proposal retained and footpath proposed along route FO/T/12 in BP44.
	PM-FORD-A27	DWT10.10 Whitsbury Road – Marl Lane adjoining and using former railway line (footpath)	N/A	Delete.	Policy not carried forward. Route covered by Policy FORD3.2 in the SDMDDPD.
	PM-FORD-A28	DWT10.11 Station Road (Marl Lane) via watermeadow – West Street and	N/A	Delete.	Policy not carried forward. Policy FORD2.6 covers section of footpath route from Station Road linking to play area and residential


Map	Change No.	Notation		Change	Reason
		Local Plan	SDMDPD		
		footpath to Bowerwood Road (footpath)			development on Reeder Close.
	PM-FORD-A29	DW-T10.12 Disused railway – Station Road, Fordingbridge, along Marl Lane (cycleway)	N/A	Delete.	Policy not carried forward. The route is a bridleway that is usable by cyclists. See FO/T/3 in Background Paper BP44.
	PM-FORD-A30	DW-T10.13 (Whitsbury Road to Green Lane (footpath)	N/A	Delete.	Policy not carried forward. Footpath is in place. Cycle route forms part of Policy FORD3.5.
	PM-FORD-A31	DW-T10.14 Ashford – Normandy Way along Station Road (cycleway)	N/A	Delete.	Policy not carried forward. Cycle route forms part of FORD3.3.
	PM-FORD-A32	DW-T11.3 Marl and Puddleslosh Lanes – existing bridleway (upgrade to cycleway)	N/A	Delete.	Policy not carried forward. Proposal has been implemented.
	PM-FORD-A33	DW-T11.4 (Sandle Dairy Farm – former railway line (cycleway)	N/A	Delete.	Policy not carried forward. Section along Puddleslosh Lane implemented.
	PM-FORD-A34	DW-T11.5 Station Road – County Boundary at Ashford Water (footpath)	N/A	Delete.	Policy not carried forward. No longer deliverable given the redevelopment that has taken place.
Map 11 Bransgore	PM-BG-1	BG-1 Open Space in Bransgore	N/A	Delete	Policy not carried forward. Scheme has been implemented.
West Map	PM-AV-1	AV-1 Avon Valley Lakes – nature conservation	N/A	Delete.	Policy not carried forward. See Blashford Lakes Management Plan.
	PM-AV-2	AV-2 Avon Valley Lakes – water storage	N/A	Delete.	Policy not carried forward. See Blashford Lakes Management Plan.
	PM-AV-3	AV-3 Avon Valley Lakes	N/A	Delete.	Policy not carried forward. See Blashford Lakes

Map	Change No.	Notation		Change	Reason
		Local Plan	SDMDPD		
		– water storage plant			Management Plan.
	PM-AV-3	AV-4 Avon Valley Lakes – recreational uses	N/A	Delete.	Policy not carried forward. See Blashford Lakes Management Plan.
	PM-AV-4	AV-5 Avon Valley Lakes – recreation facilities	N/A	Delete.	Policy not carried forward. See Blashford Lakes Management Plan.
	PM-AV-5	AV-6 Avon Valley Lakes – country recreational area	N/A	Delete.	Policy not carried forward. See Blashford Lakes Management Plan.
	PM-RING-A15	DW-T11.25 Town centre – Poulner Lake (cycleway)	N/A	Delete.	Policy not carried forward. Local Plan proposal part implemented along Gravel Lane into town centre. See scheme ref PC13 (RI/T/13) in Background Paper BP44.
East Map	PM-LYM-A31	DW-T10.35 A337 Milford Road – Lower Pennington Lane – Keyhaven (upgrade to cycleway)	N/A	Delete.	Policy not carried forward. Part implemented. Alternative route proposed on Lower Pennington Lane. REF?
	PM-LYM-A32	DW-T10.36 Lower Woodside – Keyhaven via ‘Ancient Highway’ (upgrade to cycleway)	N/A	Delete	Policy not carried forward. Section along Ancient Highway completed. Amended route to Lymington to be via Lower Pennington Lane and Stanford Road (See LP/T/4 in Background Paper BP44).
	PM-MoS-A4	DW-T10.45 Milford on Sea – Keyhaven (footway)	N/A	Delete.	Policy not carried forward. See proposal MF/T/5 in Background Paper BP44.
	PM-FAW-A5	DWT11.2 Fawley – Calshot (cycle route and improvements for pedestrians)	N/A	Delete.	Policy not carried forward. See FA/T/5 in Background Paper BP44.
	PM-MAR-A9	DW-T11.17 Goatee Shore Eling; - Marchwood (footpath)	N/A	Delete.	Policy not carried forward.

Map	Change No.	Notation		Change	Reason
		Local Plan	SDMDPD		
	PM-TOT-A24	DW-T11.27 West Totton Greenroute (extended) – Tatchbury Lane; existing footpath (upgrade to cycleway)	N/A	Delete.	Policy not carried forward. Part of this scheme has been implemented. A small area covered by TOT22.13 in the SDMDPD has not yet been implemented.
	PM-FAW-A1	FA-1 Fawley Oil Refinery	FAW1	Revise policy reference.	Replaced by Policy FAW1 in SDMDPD.
	PM-FAW-A3	FP-1 Fawley power station	N/A	Delete.	Policy not saved under Schedule 8 to the Planning and Compulsory Purchase Act 2004. Policy CS8 in the Council's Core Strategy provides a policy framework for Fawley Power Station.

Appendix 1: Part B - Other changes to Proposals Maps not requiring map illustrations

All Maps

Change No.	Notation		Change	Reason
	Local Plan	SDMDPD		
PM-ALL-B1	Primary Shopping Area	Primary Shopping Area	Delete reference to Policy BU-TC1 which appears on the Local Plan Map.	Policy DM15 deals with Primary Shopping Areas in the SDMDPD. Policy BU-TC1 will be deleted.
PM-ALL-B2	Other shopping frontages	Secondary Shopping Frontages	Delete reference to Policy BU-TC2 which appears on the Local Plan Map.	Policy DM16 deals with Secondary Shopping Frontages in the SDMDPD. Policy BU-TC2 will be deleted.
PM-ALL-B3	Local shopping frontages	Local Shopping frontages	Delete reference to Policies BU-CE3 and BU-CE6 which appear on the Local Plan Map.	Policy DM18 and Policy DM19 in the SDMDPD deal with Local Shopping Frontages in the SDMDPD. Policy DM18 applies to Totton, Hythe, Lymington, New Milton, Ringwood and Fordingbridge. Policy DM19 applies to Marchwood, Blackfield, Holbury, Fawley, Milford on Sea, Hordle, Bransgore.
PM-ALL-B4	N/A	Footpath and pedestrian environment improvements	Add notation to key: 	Revised notation

Section 3 (Site Specific Proposals - Totton and the Waterside)

Change No.	Cross Reference	Notation		Change	Reason
		Local Plan	SDMDPD		
Totton					
PM-TOT-B1	Map Bury Road to Totton cycle route (Page 44)	N/A	Map Bury Road to Totton cycle route	Cycle route proposal, connecting Marchwood and Totton	New cycle route
PM-TOT-B2	Map TOT1 (Page 51)	TE-14 Land at Durley Farm, Hounslow	TOT1 Land at Durley Farm, Hounslow	Revise policy reference and site boundary.	Site now allocated for development.
PM-TOT-B3	Map TOT2 (Page 52)	N/A	TOT2 Land at Loperwood Farm	Identifies housing site at Loperwood Farm.	New policy.
PM-TOT-B4	Map TOT3 (Page 53)	TE-11 Land at Hanger Farm	TOT3 Land at Hanger Farm, Totton	Revise policy reference and site boundary.	Both the policy reference and site boundary have

Change No.	Cross Reference	Notation		Change	Reason
		Local Plan	SDMDPD		
					changed.
PM-TOT-B5	Map TOT4 (Page 54)	DW-T3 (Part of) Totton western bypass	TOT4 Land off Oleander Drive, north of Michigan Way	Revise policy reference and identify as a housing site. New site boundary.	Previous policy not carried forward. Site identified for housing, New policy reference and site boundary.
PM-TOT-B6	Map TOT5 (Page 55)	TE-12 (Part of) Land at Hazel Farm	TOT5 Land north of Michigan Way, east of Garland Way	Revise policy reference and site boundary.	Both the policy reference and site boundary have changed.
PM-TOT-B7	Map TOT6 (Page 56)	TE-10 (Part of) Brokenford Lane	TOT6 Land east of Brokenford Lane	Local Plan Policy is replaced by SDMDPD Policy.	Part of original Local Plan allocation is allocated in the SDMDPD.
PM-TOT-B8	Map TOT7 (Page 56)	N/A	TOT7 Stocklands, Calmore Drive	Identifies housing site at Stocklands, Calmore Lane.	New allocation.
PM-TOT-B9	Map TOT8 (Page 57)	N/A	TOT8 Land off Blackwater Drive, Calmore	Identifies housing site at Land off Blackwater Drive, Calmore.	New allocation.
PM-TOT-B10	Map TOT9 (Page 58)	N/A	TOT9 Bus Depot, Salisbury Road	Identifies housing site at the Bus Depot, Salisbury Road.	New allocation.
PM-TOT-B11	Map TOT10 (Page 59)	N/A	TOT10 Land at Little Testwood Farm caravan site	Identifies residential pitches for gypsies site at Little Testwood Farm caravan site.	New allocation.
PM-TOT-B12	Map TOT11 (Page 61)	TE-15 Land at Eling Wharf/Eling Quay	TOT11 Eling Wharf	Revise policy reference and site boundary.	New policy reference and site boundary in the SDMDPD.
PM-TOT-B13	Map TOT12 (Page 63)	TE-21 (Part of) Land adjoining Little Testwood Farm	TOT12 Land at Little Testwood Farm	Identifies employment site at Little Testwood Farm.	New allocation.
PM-TOT-B14	Map TOT13 (Page 64)	N/A	TOT13 Land at Sunnyfields Farm, Jacob's Gutter Lane	Identifies employment site at Sunnyfields Farm.	New allocation.
PM-TOT-B15	Map TOT14 (Page 65)	TE-10 (Part of) Brokenford Lane	TOT14 Industrial estate west of Brokenford Lane	Local Plan Policy needs be replaced by SDMDPD Policies.	There is a change of policy approach between the Local Plan and the SDMDPD regarding this site.
PM-TOT-B16	Map TOT-TC1 (Page 66)	N/A	TOT-TC1 Totton Town Centre	Town Centre Opportunity Sites identified.	New policy.

Change No.	Cross Reference	Notation		Change	Reason
		Local Plan	SDMDPD		
PM-TOT-B17	Map TOT-TC1 (Page 66)	TE-8 Local Shopping Area	TOT18 Rumbridge Street Local Shopping Area	Revised policy reference TOT18.	New policy reference in SDMDPD.
PM-TOT-B18	Map TOT17 (Page 68)	TE-1 Traffic in the town centre	TOT17 Environmental and transport improvements in Totton Town Centre	Revise policy reference and policy notation.	New Policy reference and policy notation in SDMDPD.
PM-TOT-B19	Map TOT19 (Page 70)	TE-17 Land at Bartley Park	TOT19 New Public Open Space north east of Bartley Park	Revise policy reference.	New policy reference in the SDMDPD.
PM-TOT-B20	Map TOT20 (Page 71)	TE-23 Railway Station, Bartley Park	TOT20 Extension to Public Open Space south of Bartley Park	Identified area of open space. New policy reference and notation.	Railway station safeguarding not carried forward replaced by new open space allocation.
PM-TOT-B21	Map TOT21 (Page 72)	TE-25 Land at Jacob's Gutter Lane	TOT21 Land for allotments, Jacobs Gutter Lane	Change policy reference and boundary.	To reflect the new policy reference in the SDMDPD and the new boundary for the allotments.
PM-TOT-B22	Policy TOT22.1 (Page 73)	N/A	TOT22.1 (TE/T/69): Totton A35 east of A326 – highway improvements, including bus priorities, to tackle congestion.	Identified strategic transport proposal.	New policy.
PM-TOT-B23	Policy TOT22.2 (Page 73)	N/A	TOT22.2 (TE/T/42): Totton Western Bypass (A326): A35 - Michigan Way Junction to Cocklydown Lane junction, junction improvements.	Identified strategic transport proposal.	New policy.
PM-TOT-B24	Policy TOT22.3 (Page 74)	TE-24 Railway Station, Hounslow	TOT22.3 (TE/T44): Hounslow - new railway station.	Identified strategic transport proposal.	New policy.
PM-TOT-B25	Policy TOT22.4 (Page 74)	N/A	TOT22.4 (TE/T/2): Rumbridge Street to A336/Ringwood Road (via Brokenford Lane) cycle route.	Identified cycle route.	New policy.
PM-TOT-B26	Policy TOT22.5 (Page 75)	N/A	TOT22.5 (TE/T/4): Dales Way to Stonechat Drive	Identified cycle route.	New policy.

Change No.	Cross Reference	Notation		Change	Reason
		Local Plan	SDMDPD		
			cycle route.		
PM-TOT-B27	Policy TOT22.6 (Page 75)	N/A	TOT22.6 (TE/T/11): Testwood Lane to Salisbury Road (via Library Road) cycle/pedestrian route.	Identified cycle route.	New policy.
PM-TOT-B28	Policy TOT22.7 (Page 76)	N/A	TOT22.7 (TE/T/12): Bartley Park to Brokenford Lane (via Bartley Water) cycle route.	Identified cycle route.	New policy.
PM-TOT-B29	Policy TOT22.8 (Page 76)	N/A	TOT22.8 (TE/T/14): Hamtun Gardens to Testwood Lane (via Greenfields Avenue) cycle route.	Identified cycle route.	New policy.
PM-TOT-B30	Policy TOT22.9 (Page 77)	N/A	TOT22.9 (TE/T/17): Jacob's Gutter Lane (west) to Hounslow Business Park: On-road and off-road cycle route linking through Durley Farm site, connecting to A35 and A326.	Identified cycle route.	New policy.
PM-TOT-B31	Policy TOT22.10 (Page 77)	N/A	TOT22.10 (TE/T/16): Jacob's Gutter Lane to Downs Park Crescent (Hounslow to Eling) cycle route.	Identified cycle route.	New policy.
PM-TOT-B32	Policy TOT22.11 (Page 78)	N/A	TOT22.11 (TE/T/19): Jacob's Gutter Lane (east of A326 spur) cycle route.	Identified cycle route.	New policy.
PM-TOT-B33	Policy TOT22.12 (Page 78/79)	N/A	TOT22.12 (TE/T/45): Water Lane/Westfield Car Park: Pedestrian link between car park/rear service area and eastern end of Water Lane.	Identified footpath improvement.	New policy.
PM-TOT-B34	Policy TOT22.13 (Page 79)	N/A	TOT22.13 (TE/T/51): Footpath improvements/ cycle route linking to existing cycle	Identified footpath/cycleway improvement.	New policy.

Change No.	Cross Reference	Notation		Change	Reason
		Local Plan	SDMDPD		
			routes and paths in West Totton, Greenroute (extended) to Tatchbury Lane		
PM-TOT-B35	Policy TOT22.14 (Page 79/80)	N/A	TOT22.14: Footpath/ cycleway route linking Greenroute at Hanger Farm Arts Centre to Spruce Drive.	Identified footpath/cycleway improvement.	New policy.
Marchwood					
PM-MAR-B1	Map MAR1 (Page 84)	MA-6 Land between Cracknore Hard Lane and Normandy Way	MAR1 Land between Cracknore Hard Lane and Normandy Way	Revise policy reference.	Site now allocated for development.
PM-MAR-B2	Map MAR2 (Page 86)	N/A	MAR2 Land at Park's Farm	Identified residential site.	New allocation.
PM-MAR-B3	Map MAR3 (Page 87)	N/A	MAR3 Land south of Hythe Road	Identified residential site.	New allocation.
PM-MAR-B4	Map MAR4 (Page 88)	N/A	MAR4 Land off Mulberry Road	Identified residential site.	New allocation.
PM-MAR-B5	Map MAR5 (Page 89)	MA-2 Marchwood power station site	MAR5 Marchwood Industrial Park	Revise policy reference.	New policy reference in the SDMDPD.
PM-MAR-B6	Map MAR6 (Page 89/90)	MA-3 Husbands Shipyard	MAR6 Cracknore Industrial Park	Revise policy reference.	New policy reference in the SDMDPD.
PM-MAR-B6	Map MAR7 (Page 91)	MA-4 Marchwood Military Port	MAR7 Marchwood Military Port	Revise policy reference and site boundary.	New policy reference and new site boundary in the SDMDPD.
PM-MAR-B7	Policy MAR8.1 (Page 93)	MA-7 Twiggs Lane junction	MAR8.1 (MA/T/19): Junction Improvement and crossing at the junction with A326 and Twiggs Lane.	Revise policy reference and notation.	New policy reference and map notation in the SDMDPD.
PM-MAR-B8	Policy MAR8.2 (Page 93/94)	MA-8 Railway station, Plantation	MAR8.2 (MA/T/20): New railway station at Plantation Drive.	Revise policy reference.	New policy reference in the SDMDPD.

Change No.	Cross Reference	Notation		Change	Reason
		Local Plan	SDMDPD		
		Drive			
PM-MAR-B9	Policy MAR8.3 (Page 94)	N/A	MAR8.3 (MA/T/6) Bury Road to Main Road (via Reed Drive and Cranberry Close) on- and off-road cycle route through the village centre.	Identified cycle route.	New policy.
PM-MAR-B10	Policy MAR8.4 (Page 94/95)	N/A	MAR8.4 (MA/T/7) Marchwood Road/Bury Road (from Tavell's Lane junction) - adjacent to road cycle route link to Totton cycle network.	Identified cycle route.	New policy.
Hythe and Dibden					
PM-HYD-B1	Map HYD1 (Page 100)	N/A	HYD1 Land at Forest Lodge Farm	Identified residential site.	New allocation.
PM-HYD-B2	Map HYD2 (Page 101)	HD19 (Part of) Primary School, Claypits Lane	HYD2 Land off Cabot Drive, Dibden	Proposal for residential and educational development.	New allocation.
PM-HYD-B3	Map HYD3 (Page 101)	HD15 (Part of) Land adjoining Jones Lane	HYD3 Land between Jones Lane and Southampton Road	Change policy reference and site boundary.	New policy reference and new site boundary in the SDMDPD.
PM-HYD-B4	Map HYD-TC1 (Page 102)	N/A	HYD-TC1 Hythe Town Centre	Identified Town Centre Opportunity Sites.	New policy.
PM-HYD-B5	Map HYD5 (Page 104)	HD6 (Builder's yard adjoining St John's Street car park) & HD11 (Premises fronting the New Road car park)	HYD5 Land adjoining St. John's Street car park Land adjoining New Road car park	Change policy references.	New policy references in the SDMDPD.
PM-HYD-B6	Map HYD6 (Page 105)	HD16 (Part of) Land south of Cedar Road	HYD6 New Public Open Space south of Hardley Lane, west of Fawley Road	Change policy reference and site boundary.	New policy reference and new site boundary in the SDMDPD.
PM-HYD-B7	Map HYD7 (Page 106)	HD-17 Land off Mullins Lane	HYD7 Land to the west of Lower Mullins Lane is allocated for public open space.	Revise policy reference and site boundary.	New policy reference and site boundary.
PM-HYD-B8	Policy HYD8.1 (Page	HD-12 Railway	HYD8.1 (HY/T/49): New railway station	Revise policy reference.	New policy reference.

Change No.	Cross Reference	Notation		Change	Reason
		Local Plan	SDMDPD		
	107)	station, New Road car park	- adjacent to New Road car park including pedestrian/cycle link to School Road.		
PM-HYD-B9	Policy HYD8.2 (Page 107/8)	N/A	HYD8.2 (HY/T/47 and 48): Pier Head bus/ferry interchange improvements and pedestrian link between the pier head and the Promenade.	Public transport proposal.	New policy reference in SDMDPD.
PM-HYD-B10	Policy HYD8.3 (Page 108)	N/A	HYD8.3 (HY/T/2): Cycle route linking Applemore to National Cycle Network 2	Revise policy reference.	New Policy reference.
PM-HYD-B11	Policy HYD8.4 (Page 109)	N/A	HYD8.4 (HY/T/3): North Road to Dibden Local Centre Cycle route.	Cycle route proposal.	New Policy reference.
PM-HYD-B12	Policy HYD8.5 (Page 109)	N/A	HYD8.5 (HY/T/5): Cycle route connecting New Road to South Street.	Change policy reference.	New Policy reference.
PM-HYD-B13	Policy HYD8.6 (Page 109/110)	N/A	HYD8.6 (HY/T/6): Cycle route connecting South Street to Wild Ground Schools.	Cycle route proposal.	New Policy reference.
PM-HYD-B14	Policy HYD8.7 (Page 110)	N/A	HYD8.7 (HY, MA, TE/T/C): Public Right of Way Footpath 10 - reconstruct footway connecting Hythe to Marchwood.	Footpath proposal.	New Policy reference.
Hardley, Holbury, Blackfield, Langley and Fawley					
PM-BLA-B1	Map BLA1 (Page 115)	N/A	BLA1 Land adjacent to Blackfield Primary School	Identified residential site.	New policy.
PM-HAR-B1	Map HAR1 (Page 116)	HH-1 Land adj. Hardley industrial estate	HAR1 Land at Hardley Industrial Estate	Change policy reference.	New Policy reference.

Section 4 (Site Specific Proposals – The Coastal Towns and Villages)

Change No.	Cross reference.	Notation		Change	Reason
		Local Plan	SDMDPD		
Lymington					
PM-LYM-B1	Map LYM1 (Page 126)	N/A	LYM1 Pinetops Nurseries	Add housing allocation	New allocation.
PM-LYM-B2	Map LYM2 (Page 127)	N/A	LYM2 Land north of Alexandra Road	Add housing allocation	New allocation.
PM-LYM-B3	Map LYM3 (Page 128)	LP-6 Land at Queen Katherine	LYM3 Land at Queen Katherine Road / Grove Road	Revise policy reference.	New policy reference in SDMDPD.
PM-LYM-B4	Map LYM4 (Page 129)	N/A	LYM4 Land south of Ampress Lane, north of Buckland Gardens	Identified residential site.	New allocation.
PM-LYM-B5	Map LYM5 (Page 129)	N/A	LYM5 Fox Pond Dairy Depot and Garage, Milford Road, Pennington	Identified residential and commercial site.	New allocation.
PM-LYM-B6	Map LYM6 (Page 130)	N/A	LYM6 Riverside Site, Bridge Road	Identified primarily for residential uses. Other possible uses identified including cafes / restaurant / public house, small retail units and recreational / leisure uses.	New allocation.
PM-LYM-B7	Map LYM7 (Page 131)	LP-7 Ampress Works	LYM7 Ampress Park, Southampton Road	Revise policy reference and site boundary.	New Policy reference and site boundary in SDMDPD.
PM-LYM-B8	Map LYM-TC1 (Page 133)	N/A	LYM-TC1	Identified Town Centre Opportunity Sites.	New policy.
PM-LYM-B9	Policy LYM10.1 (Page 136/137)	N/A	LYM10.1 (LP/T/2): Pennington to Highfield via Priestlands Road and the Bunny Run cycle route	Identified cycle route.	New policy.
PM-LYM-B10	Policy LYM10.2 (Page 137)	N/A	LYM10.2 (LP/T/5): Marsh Lane to Ampress Park cycle route	Identified cycle route.	New policy.
PM-LYM-B11	Policy LYM10.3 (Page 137)	N/A	LYM10.3 (LP/T/15): Pennington Square/South Street	Identified cycle route.	New policy.

Change No.	Cross reference.	Notation		Change	Reason
		Local Plan	SDMDPD		
			to Pound Road cycle route		
PM-LYM-B12	Policy LYM10.4 (Page 137/138)	N/A	LYM10.4(LP/T/18): Emsworth Car Park/High Street pedestrian/cycleway link	Identified cycle route.	New policy.
PM-LYM-B13	Policy LYM10.5 (Page 138)	N/A	LYM10.5 (LP/T/30): Provision of a footpath (0.15km) linking Highfields Avenue to Priestlands Lane	Identified cycle route.	New policy.
PM-LYM-B14	Policy LYM10.6 (Page 138/139)	N/A	LYM10.6 (LP/T/34): Footway improvements along High Street and St Thomas Street to enhance walking route through the town centre.	Identified footpath improvement.	New policy.
PM-LYM-B15	Policy LYM10.7 (Page 139)	N/A	LYM10.7: Improve connections along Bath Road, between The Quay and the Sea Wall path	Identified footpath improvement.	New policy.
PM-LYM-B16	Policy LYM10.8 (Page 139/140)	N/A	LYM10.8 (LP/T/36): Provision of footpath around former Webb's Food site (including railway crossing) at the Quay, Bridge Road.	Identified footpath improvement.	New policy.
Milford on Sea					
PM-MoS-B1	Map MoS1 (Page 145)	N/A	MoS1 Land north of School Lane	Add housing allocation	New allocation.
PM-MoS-B2	Policy MoS2.1 (Page 147)	N/A	MoS2.1 (MF/T/6): Milford on Sea to Downton via Blackbush Road	Identified cycle route.	New policy.
PM-MoS-B3	Policy MoS2.2 (Page 148)	N/A	MoS2.2 (MF/T/9): Milford Primary School/Lymington Road to Keyhaven Road via Lyndale Close and Carrington Lane	Identified cycle route.	New policy.
PM-MoS-B4	Policy MoS2.3 (Page 148)	N/A	MoS2.3 (MF/T/10): Provision of measures to address	Identified footpath improvement.	New policy.

Change No.	Cross reference.	Notation		Change	Reason
		Local Plan	SDMDPD		
			vehicle/pedestrian conflicts in Carrington Lane. Where opportunities arise, this will include provision of a footway on the east side of Carrington Lane		
Hordle and Everton					
PM-HOR-B1	Map HOR1 (Page 154)	N/A	HOR1 Land to the rear of 155-169 Everton Road	Add housing allocation	New allocation.
PM-HOR-B2	Map HOR2 (Page 154)	N/A	HOR2 Land at Hordle Lane Nursery	Add housing allocation	New allocation.
PM-HOR-B3	Policy HOR3.1 (Page 156/157)	N/A	HOR3.1 (HO/T/2): New Milton to Hordle on and off-road cycle route between Lower Ashley Road and Stopples Lane via Hare Lane, Lavender Road and Heath Road.	Add cycle route proposal.	New policy.
PM-HOR-B4	Policy HOR3.2 (Page 157)	N/A	HOR3.2 (HO/T/7): Bus stop improvement, near Women's Institute Hall, Ashley Lane, Hordle	Add bus stop improvement.	New policy.
PM-HOR-B5	Policy HOR3.3 (Page 157/158)	N/A	HOR3.3 (HO/T/8): Footpath link from Footpath No 738 to Stopples Lane	Add footpath proposal.	New policy.
PM-HOR-B6	Policy HOR3.4 (Page 158)	N/A	HOR3.4 (HO/T/9): Sight line improvements at Everton Road crossroad junction with Hordle Lane and Woodcock Lane	Add junction improvement proposal.	New policy.
PM-HOR-B7	Policy HOR3.5 (Page 158/159)	N/A	HOR3.5 (HO/T/10): Sight line improvements at Everton Rd junction with Fry's Lane	Add junction improvement proposal.	New policy.
PM-HOR-B8	Policy HOR3.6 (Page 159)	N/A	HOR3.6 (HO/T/12): Footway improvements along	Footway improvements along Woodcock Lane.	New policy.

Change No.	Cross reference.	Notation		Change	Reason
		Local Plan	SDMDPD		
			Woodcock Lane up to Sheldrake Gardens from the junction with Everton Road		
PM-EVT-B1	Policy EVT1 (Page 159/160)	N/A	EVT1 (HO/T/A and B): Milford Road (A337)/Lymington Road (B3058).	Add junction improvement proposal.	New policy.
New Milton					
PM-NMT-B1	Map NMT1 (Page 165)	N/A	NMT1 South of Gore Road, east of the Old Barn	Add housing allocation	New allocation.
PM-NMT-B2	Map NMT2 /3/4(Page 166)	N/A	NMT2/3/4 Overview Map of east of Caird Avenue proposals	Shows existing allocations and new proposal.	New policy references in the SDMDPD for the previous Local Plan sites and a new allocation is proposed in the SDMDPD.
PM-NMT-B3	Map NMT5 (Page 170)	NM-8 Land east of Fernhill Lane	NMT5 Land east of Fernhill Lane	Revise policy reference and site boundary.	New policy reference and site boundary in the SDMDPD.
PM-NMT-B4	Map NMT6 (Page 170)	N/A	NMT6 Ashley Cross Garage and Motor Repairs, Ashley Lane	Add housing allocation.	New allocation.
PM-NMT-B5	Map NMT7 (Page 171)	NM-12 Land west of Caird Avenue	NMT7 Land west of Caird Avenue	Revise policy reference and site boundary.	New policy reference and site boundary in the SDMDPD.
PM-NMT-B6	Map NMT-TC1 (Page 172)	N/A	NMT-TC1 New Milton Town Centre	Add Town Centre Opportunity Sites.	New policy.
PM-NMT-B7	Map NMT9 (Page 174)	NM-13 Land west of Fernhill lane	NMT9 New Public Open Space west of Fernhill Lane	Change policy reference and site boundary. Implemented open space needs new notation.	New policy reference and site boundary in the SDMDPD. Part of the previous Local Plan allocation has been implemented.
PM-NMT-B8	Map NMT10 (Page 175)	N/A	NMT10 New Public Open Space off Culver Road	Add open space proposal.	New policy.
PM-NMT-B9	Map NMT11 (Page 175)	N/A	NMT11 New Public Open Space south of Lymington Road,	Add open space proposal.	New policy.

Change No.	Cross reference.	Notation		Change	Reason
		Local Plan	SDMDDP		
			north of Chestnut Avenue.		
PM-NMT-B10	Policy NMT12 (Page 176)	NM-18 Allotments, Lower Ashley	NMT12 Land for allotments	Revise policy reference.	New policy reference in the SDMDDP.
PM-NMT-B11	Policy NMT12 (Page 176)	NM-19 Allotments, Moore Close	NMT12 Land for allotments	Revise policy reference.	New policy reference in the SDMDDP.
PM-NMT-B12	Policy NMT13.1 (Page 177)	N/A	NMT13.1 (NM/T/18): Station Road/Manor Road/Avenue Road Junction improvements including junction realignment.	Add junction improvement proposal.	New policy.
PM-NMT-B13	Policy NMT13.2 (Page 177/178)	N/A	NMT13.2 (NM/T/11): A337 to Ashley Road via Caird Avenue superstore	Add cycle route proposal.	New policy.
PM-NMT-B14	Policy NMT13.3 (Page 178)	N/A	NMT13.3 (NM/T/2): Chatsworth Way - Gore Road: Cycleway linking the industrial estate to residential area to the north of the railway line.	Add cycle route proposal.	New policy.
PM-NMT-B15	Policy NMT13.14 (Page 178/179)	N/A	NMT13.4 (NM/T/3): Old Milton to Gore Road via Church Lane and Milton Mead cycle route.	Add cycle route proposal.	New policy.
PM-NMT-B16	Policy NMT13.5 (Page 179)	N/A	NMT13.5 (NM/T/7): New Lane (NPA boundary) to Gore Road, on- and off-road cycle route along Stem Lane.	Add cycle route proposal.	New policy.
PM-NMT-B17	Policy NMT13.6 (Page 179)	N/A	NMT13.6 (NM/T/5): Town Centre to Walkford along Gore Road to Gore Road Industrial Estate (including Elm Avenue), shared cycle/pedestrian use route.	Add cycle route proposal.	New policy.
PM-NMT-B18	Policy NMT13.7 (Page 180)	N/A	NMT13.7 (NM/T/17): Gore Road to Marley Avenue Cycle Route across bridge via Davis Field	Add cycle route proposal.	New policy.
PM-NMT-B19	Policy	N/A	NMT13.8 (NM/T/38):	Add footway	New policy.

Change No.	Cross reference.	Notation		Change	Reason
		Local Plan	SDMDPD		
	NMT13.8 (Page 180)		Footpath from Caird Avenue to Lower Ashley Road linking to Carrick Way, Wentwood Gardens and Glen Spey	improvement proposal.	
PM-NMT-B20	Policy NMT13.9 (Page 180/181)	N/A	NMT13.9 (NM/T/19): Station Road/Albert Road footpath improvements along railway embankment	Add footway improvement proposal.	New policy.
PM-NMT-B21	Policy NMT13.10 (Page 181)	N/A	NMT13.10 (NM/T/20): Provision of a footpath (0.8km) linking Dark Lane to Fernhill Lane residential area to west of sports facilities.	Add footway improvement proposal.	New policy.

Section 5 (Site Specific Proposals – Ringwood, Fordingbridge, the Avon Valley and Downlands)

Change No.	Cross reference	Notation		Change	Reason
		Local Plan	SDMDPD		
Bransgore/Sopley					
PM-SOP-B1	Map SOP1 (Page 191)	SC-1 Sopley Camp	SOP1 Land at Sopley Camp	Revise policy reference and boundary of site.	New policy reference and site boundary in SDMDPD.
Ringwood					
PM-RING-B1	Map RING1/2/3 (Page 197)	N/A	RING1/2/3 Overview Map of South Ringwood Proposals	Shows interconnections between existing proposals and new proposals.	New allocations and transportation links.
PM-RING-B2	Map RING1 (Page 198)	RW-10 Land east of Christchurch Road	RING1 Land east of Christchurch Road	Revise policy reference and boundary of site.	New policy reference and site boundary in SDMDPD.
PM-RING-B3	Map RING2 (Page 198)	RW-9 (Part of) Land south of Castleman Way	RING2 Land south of Castleman Way	Revise policy reference and site boundary.	New policy reference and site boundary in the SDMDPD.
PM-RING-B4	Map RING3 (Page 200)	RW-12 (Part of)	RING3 Land south of	Revise policy reference and site boundary.	New policy reference and site

Change No.	Cross reference	Notation		Change	Reason
		Local Plan	SDMDPD		
		Land west of Crow Lane	Ringwood, west of Crow Lane and adjacent to Crow Arch Lane		boundary in the SDMDPD. RING3 includes further land to the south.
PM-RING-B5	Map RING-TC1 (Page 202)	N/A	RING-TC1 Ringwood town centre	Add Town Centre Opportunity Sites.	New policy.
PM-RING-B6	Map RING5 (Page 204) Please also see the Ringwood section of part D of Appendix 1.	RW13 (Part of) Land between Long Lane and Green Lane	RING5 New public open space, land west of Green Lane.	Revise policy reference and site boundary of proposed public open space. Change notation of the area of open space that has been implemented.	New policy reference and site boundary in the SDMDPD. Amended to take account of part implementation of public open space allocation in the Local Plan
PM-RING-B7	Policy RING6.1 (Page 205/206)	N/A	RING6.1 (PC2): Cycle route along Kingsfield to Southampton Road via Manor Road, Green Lane, Parsonage Barn Lane, and Winston Way.	Add cycle route proposal.	New policy.
PM-RING-B8	Policy RING6.2 (Page 206)	N/A	RING6.2 (PC3): School Lane to Cloughs Road - on-road cycle route via Manor Road with short off-road section adjacent to the schools.	Add cycle route proposal.	New policy.
PM-RING-B9	Policy RING6.3 (Page 206/207)	N/A	RING6.3 (PC6): Crow Arch Lane to Moortown Lane - cycleway across fields to Moortown Lane.	Revise policy reference and extend cycle route to the north and south.	New Policy reference and the cycle route has been extended.
PM-RING-B10	Policy RING6.4 (Page 207)	N/A	RING6.4 (PC8): Cycle route - Castleman Way to Crow Lane via Embankment Way.	Add cycle route proposal.	New policy.
PM-RING-B11	Policy RING6.5 (Page 207)	N/A	RING6.5 (PC11): Castleman Way to Town Centre via Quomp and The Close on-road cycle route with off-road section through Victoria Gardens	Add cycle route proposal.	New policy.

Change No.	Cross reference	Notation		Change	Reason
		Local Plan	SDMDPD		
			open space.		
PM-RING-B12	Policy RING6.6 (Page 207/208)	N/A	RING6.6 (PC14): Cycle route from Mansfield Road to Southampton Road via Carvers sports ground	Add cycle route proposal.	New policy.
PM-RING-B13	Policy RING6.7 (Page 208)	N/A	RING6.7 (PC15): Moortown to Castleman Way via New Street – cycle route on and adjacent to road	Add cycle route proposal.	New policy.
PM-RING-B14	Policy RING6.8 (Page 208/209)	N/A	RING6.8 (PR1): Southampton Road enhanced pedestrian environment	Add footway improvement proposal.	New policy.
PM-RING-B15	Policy RING6.9 (Page 209)	N/A	RING6.9 (AP2): Cloughs Road footpath improvement and provision where missing.	Add footway improvement proposal.	New policy.
PM-RING-B16	Policy RING6.10 (Page 209/210)	N/A	RING6.10 (PC20): Moortown to Town Centre via Quomp, improvements to paths and footways, including link through the employment land east of Christchurch Road.	Add footway improvement proposal.	New policy.
PM-RING-B17	Policy RING6.11 (Page 210)	N/A	RING6.11 (PC21): Southampton Road, west of Frampton Place, footpath widening to provide shared pedestrian / cycle route.	Add footway improvement proposal.	New policy.
PM-RING-B18	Policy RING6.12 (Page 210/211)	N/A	RING6.12 (AP3): Extension of footpath alongside Bickerley Road to Danny Cracknell Pocket Park	Add footway improvement proposal.	New policy.
PM-RING-B19	Policy RING6.13 (Page 211)	N/A	RING6.13 (TMH4): Improve facilities for pedestrians.	Add footway improvement proposal.	New policy.





Fordingbridge, Ashford and Sandheath

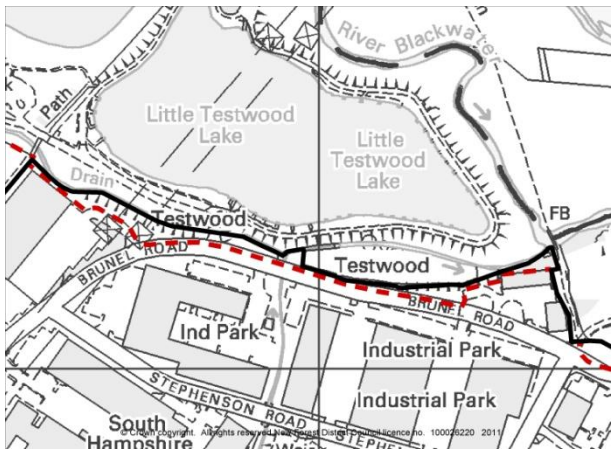
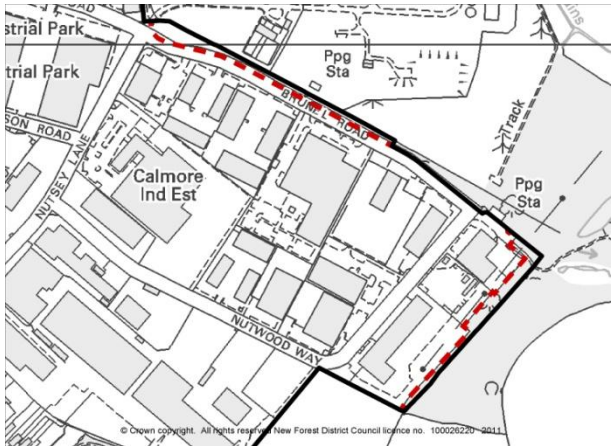
Change No.	Cross reference	Notation		Change	Reason
		Local Plan	SDMDPD		
PM-FORD-B1	Map FORD1 (Page 217)	FB-12b Public open space allocation – north of Whitsbury Road	FORD1 East of Whitsbury Road, Fordingbridge	Site identified for housing.	New allocation.
PM-ASH-B1	Map ASH1 (Page 218)	N/A	ASH1 Adjoining Jubilee Crescent, Ashford	Site identified for housing.	New allocation.
PM-SAND-B1	Map SAND1 (Page 218)	N/A	SAND1 West of Scout Centre, south of Station Road, Sandleheath	Site identified for housing.	New allocation.
PM-SAND-B2	Map SAND2 (Page 219)	N/A	SAND2 Sandleheath Industrial Estate	Site identified for housing.	New allocation recognising extend of planning consent.
PM-FORD-B2	Map FORD- TC1 (Page 220)	N/A	FORD-TC1 Fordingbridge Town Centre	Fordingbridge Town Centre Map	To show town centre boundaries in Fordingbridge,
PM-FORD-B3	Policy FORD2.1 (Page 222)	N/A	FORD2.1 (FO/T/1): Marl Lane to Station Road, Ashford, on- and off-road cycle route via Falconwood Close.	Revise policy reference and make minor amendment to cycle route.	New policy reference in the SDMDPD. In addition there is a minor change to the cycle route with an on-road section along Falconwood Close.
PM-FORD-B4	Policy FORD2.2 (Page 222/223)	N/A	FORD2.2 (FO/T/2): Pennys Lane to Marl Lane crossing Whitsbury Road via Charnwood Drive and Avon Meade and along former railway line.	Add cycle route proposal.	New policy.
PM-FORD-B5	Policy FORD2.3 (Page 223)	N/A	FORD2.3 (FO/T/6): Cycle route - Ashford to Normandy Way along Station Road.	Add cycle route proposal.	New policy.
PM-FORD-B6	Policy FORD2.4 (Page 223/224)	N/A	FORD2.4 (FO/T/7): Recreation Ground to Bickton Mill via U19 cycle route (0.6km) across rural open land with an on-road section	Revise policy reference and extend cycle route.	New policy reference in the SDMDPD. In addition the cycle route is extended to the north towards Bridge Street.

Change No.	Cross reference	Notation		Change	Reason
		Local Plan	SDMDPD		
			linking to the town centre		
PM-FORD-B7	Policy FORD2.5 (Page 224)	N/A	FORD2.5 (FO/T/8): Avon Meade to Green Lane: on-road and off-road cycle route	Revise policy reference and extend cycle route.	New policy reference in the SDMDPD and extension of cycle route to the north and south.
PM-FORD-B8	Policy FORD2.6 (Page 224/225)	N/A	FORD2.6 (FO/T/13): Improved footpath route from Flaxfields End (off Station Road)	Add footway improvement proposal.	New policy.
PM-FORD-B9	Policy FORD2.7 (Page 225)	N/A	FORD2.7: Footpath from Green Lane to Shaftsbury Street	Add footway improvement proposal.	New policy.
PM-FORD-B10	Policy FORD2.8 (Page 225/226)	N/A	FORD2.8 (FO/T/12): Provision of footpath using former railway line from Whitsbury Road to Avon Valley	Revise policy reference and notation.	New policy reference and notation in the SDMDPD. Change from cycle route to footpath.

Appendix 1: Part C - Schedule and associated maps of proposed changes to Built-Up Area boundaries and Green Belt boundaries

Settlement Boundary Reviews

Key to Maps			
	Existing settlement boundary		Proposed boundary
	New Forest National Park		Green Belt

Totton		
Change No.	Map illustrating change	Change considered and reason for change
PM-TOT-C1		<p>Brunel Road, South Hampshire Industrial Park</p> <p>Amend settlement boundary to follow Brunel Road (keep Riverside House within the settlement). Existing boundary cuts through tree belt landscaping. Roadway offers more distinct and logical boundary.</p>
PM-TOT-C2		<p>Nutwood Way, South Hampshire Industrial Park</p> <p>Amend settlement boundary to follow base map and exclude woodland. Existing boundary in part doesn't follow base map and includes area of woodland.</p>

Totton		
Change No.	Map illustrating change	Change considered and reason for change
PM-TOT-C3		<p>Hawkers Close, Testwood Amend settlement boundary to follow map base. Boundary doesn't follow extent of new development.</p>
PM-TOT-C4		<p>Hounslow Business Park Amend settlement boundary to follow map base. Boundary doesn't follow map base.</p>
<p>Changes arising as a result of new allocations at Totton. See SDMDPD Maps TOT1 and TOT2.</p>		

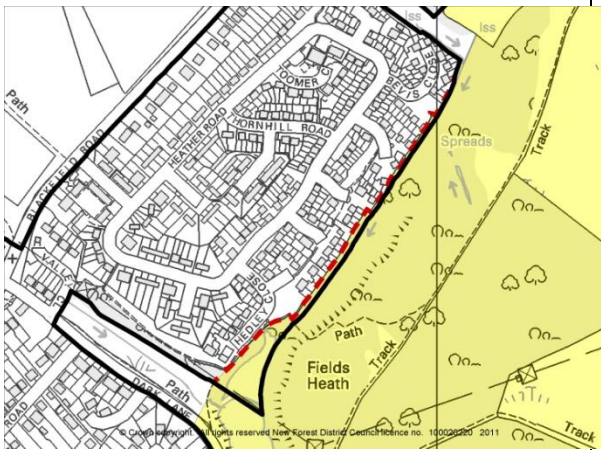
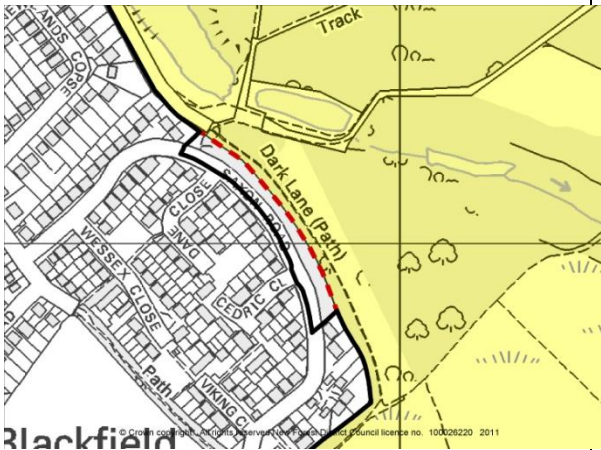
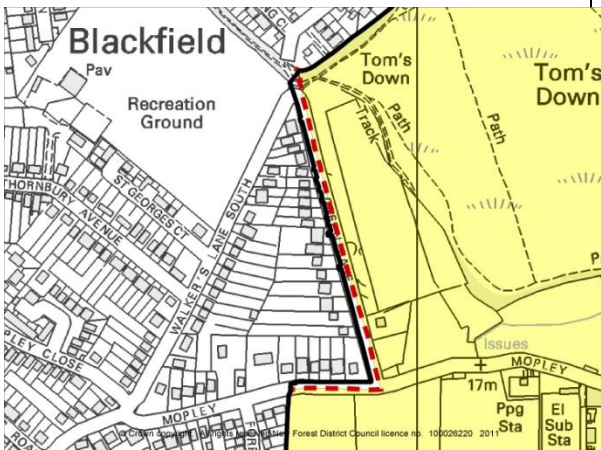
Marchwood		
Change No.	Map illustrating change	Change considered and reason for change
<p>Changes resulting from new allocations at Marchwood. See SDMDPD Maps MAR1, MAR2 and MAR3.</p>		

Hythe and Dibden		
Change No.	Map illustrating change	Change considered and reason for change
PM-HYT-C1		<p>Sizer Way Amend settlement boundary to follow National Park boundary on opposite side of Sizer Way. Narrow gap between settlement and National Park boundaries.</p>
PM-HYT-C2		<p>Main Road and West Street Amend settlement boundary to follow National Park boundary on opposite side of road. Narrow gap between settlement and National Park boundaries.</p>
PM-HYT-C3		<p>Hythe Marine Park Amend boundary to follow map features and outside Southampton Water SPA / RAMSAR / SAC area. Existing boundary does not follow map features and goes within the SPA.</p>

Hythe and Dibden		
Change No.	Map illustrating change	Change considered and reason for change
PM-HYT-C4		<p>Fawley Road Amend boundary to follow map features. Existing boundary doesn't follow map features. Base map update.</p>
<p>Changes resulting from a new allocation at Hythe and Dibden. See SDMDPD Map HYD1.</p>		

Hardley and Holbury		
Change No.	Map illustrating change	Change considered and reason for change
PM-HOL-C1		<p>Long Lane Realign boundary to accord with base map features. Current boundary doesn't follow any map features.</p>
PM-HOL-C2		<p>Rollestone Road Amend settlement boundary to follow National Park boundary alongside Rollestone Road. National Park boundary on one side of road, settlement boundary on the other.</p>

Hardley and Holbury		
Change No.	Map illustrating change	Change considered and reason for change
PM-HOL-C3		<p>Holbury Drive / Shapton Close Amend settlement boundary to follow National Park boundary alongside Holbury Drive, but exclude open space which is protected. Narrow gaps between National Park boundary and settlement boundary.</p>
PM-HOL-C4		<p>Limekiln Lane Amend settlement boundary to follow National Park boundary alongside Lime Kiln Lane. National Park boundary on one side of road, settlement boundary on the other.</p>
PM-HOL-C5		<p>Hardley Industrial Estate Amend settlement boundary to follow National Park boundary alongside Lime Kiln Lane. Narrow gaps between National Park boundary and settlement boundary.</p>

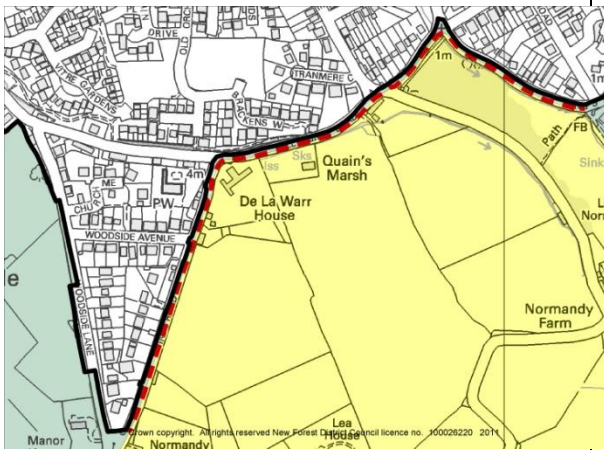
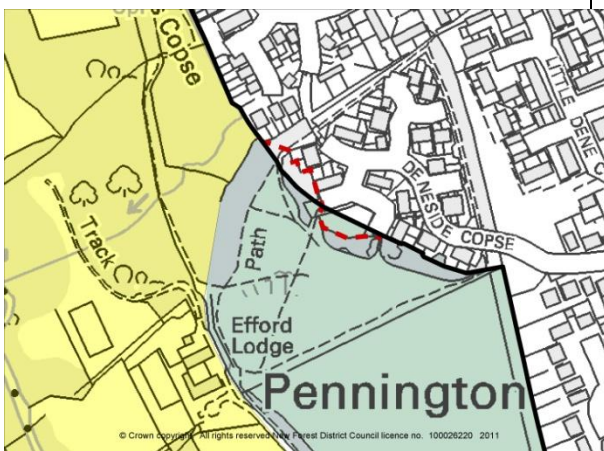
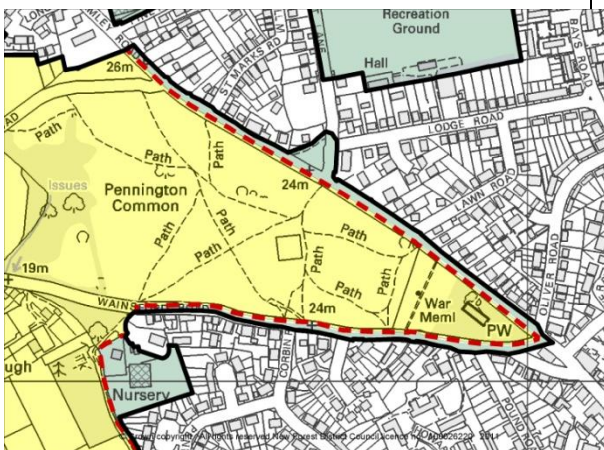
Blackfield		
Change No.	Map illustrating change	Change considered and reason for change
PM- BLA-C1		Heather Road Amend settlement boundary to follow National Park boundary south east of Heather Road Estate. National Park boundary comes inside existing settlement boundary.
PM- BLA-C2		Saxon Road Amend settlement boundary to follow National Park boundary at Saxon Road. Narrow strip of land between edge of settlement boundary and National Park boundary.
PM- BLA-C3		Green Lane Amend settlement boundary to follow National Park boundary at Green Lane. Narrow gap between edge of settlement boundary and National Park boundary.

Blackfield		
Change No.	Map illustrating change	Change considered and reason for change
PM- BLA-C4		<p>Lepe Road, West Common and Kings Ride</p> <p>Amend settlement boundary to follow National Park boundary at Lepe Road, West Common and Kings Ride. Small areas inside and outside the National Park and National Park boundary follows opposite side of road.</p>
<p>Changes resulting from a new allocation at Blackfield. See SDMDPD Map BLA1.</p>		

Fawley		
Change No.	Map illustrating change	Change considered and reason for change
PM- FAW-C1		<p>Copthorne Lane / Ashlett Road</p> <p>Amend settlement boundary to follow National Park boundary along Copthorne Lane and Ashlett Road. Gap between National Park boundary on one side of road and settlement boundary on the other.</p>

Fawley		
Change No.	Map illustrating change	Change considered and reason for change
PM-FAW-C2		<p>Fawley Road Amend settlement boundary to follow National Park boundary alongside Fawley Bypass. National Park boundary to the south side of Fawley Bypass, settlement boundary to the north.</p>

Lymington and Pennington		
Change No.	Map illustrating change	Change considered and reason for change
PM-LYM-C1		<p>North-east of Marsh Lane Amend settlement boundary to follow National Park boundary. Narrow sliver of Green Belt and area of countryside between settlement and National Park boundaries. Area of Green Belt brought within settlement is deleted.</p>
PM-LYM-C2		<p>Mill Lane Boat Yard Realign settlement boundary with map features and Green Belt. Settlement boundary doesn't follow map features.</p>

Lymington and Pennington		
Change No.	Map illustrating change	Change considered and reason for change
PM-LYM-C3	 <p>The map shows a residential area with a settlement boundary (black line) and a National Park boundary (red dashed line). A narrow yellow-green sliver of Green Belt is located between these boundaries. Key features include Quain's Marsh, De La Warr House, and Normandy Farm. A red dashed line indicates the proposed amendment to the National Park boundary.</p>	<p>Kings Saltern Road / All Saints Road / Viney Road Amend boundary to follow National Park boundary on opposite side of road.</p> <p>Narrow sliver of Green Belt between settlement and National Park boundaries. Area of Green Belt brought within settlement is deleted.</p>
PM-LYM-C4	 <p>The map shows a residential area with a settlement boundary (black line) and a National Park boundary (red dashed line). A yellow-green area of Green Belt is shown between the boundaries. Key features include Efford Lodge and Pennington. A red dashed line indicates the proposed amendment to the National Park boundary.</p>	<p>Deneside Copse</p> <p>Amend Green Belt to follow settlement boundary. Amend both boundaries to follow map features.</p> <p>Settlement boundary doesn't follow map features.</p> <p>Green Belt is amended to follow new settlement boundary.</p>
PM-LYM-C5	 <p>The map shows a residential area with a settlement boundary (black line) and a National Park boundary (red dashed line). A yellow-green area of Green Belt is shown between the boundaries. Key features include Pennington Common, War Meml, and Nursery. A red dashed line indicates the proposed amendment to the National Park boundary.</p>	<p>Wainsford Road and Ramley Road</p> <p>Amend settlement boundary to follow National Park boundary on opposite side of road.</p> <p>Narrow sliver, and small areas, of Green Belt between settlement and National Park boundaries.</p> <p>Areas of Green Belt brought within settlement are deleted.</p>

Lymington and Pennington		
Change No.	Map illustrating change	Change considered and reason for change
PM-LYM-C6		<p>Ramley Road Amend settlement boundary to follow National Park boundary on opposite side of road. Small area of Green Belt between settlement and National Park boundaries. Area of Green Belt brought within settlement is deleted.</p>
PM-LYM-C7		<p>Passford Bridge Amend settlement boundary to follow National Park boundary. Small area of residual Green Belt between settlement and National Park boundaries. Area of Green Belt brought within settlement is deleted.</p>
<p>Changes resulting from new allocations at Lymington and Pennington. See SDMDPD Maps LYM1 and LYM2.</p>		

Milford on Sea		
Change No.	Map illustrating change	Change considered and reason for change
PM-MoS-C1		<p>East of Aubrey Close Amend Green Belt and settlement boundaries to follow map features. Current boundaries don't follow any map features in this location. Area of Green Belt brought within settlement is deleted.</p>
<p>Changes resulting from a new allocation at Milford on Sea. See SDMDPD Map MoS1.</p>		

Hordle and Everton		
Change No.	Map illustrating change	Change considered and reason for change
PM-HOR-C1		<p>East of Woodlands Caravan Park (HE1) and at Sidney Street (HE2) Amend Green Belt and settlement boundaries to follow map features at Woodlands Caravan Site and to incorporate development at Sidney Street. Following the edge of developed area would make more sense and provide a more defensible Green Belt boundary. Areas of Green Belt brought within settlement are deleted.</p>

Hordle and Everton		
Change No.	Map illustrating change	Change considered and reason for change
PM-HOR-C2		<p>Land between Sky End Lane and Everton Road</p> <p>Amend Green Belt/settlement boundary to reflect recent development. Include recent development and land at corner of Sky End Lane and Everton Road within settlement boundary. Area of Green Belt brought within settlement is deleted.</p>
<p>Changes resulting from new allocations at Hordle. See SDMDPD Maps HOR1 and HOR2.</p>		

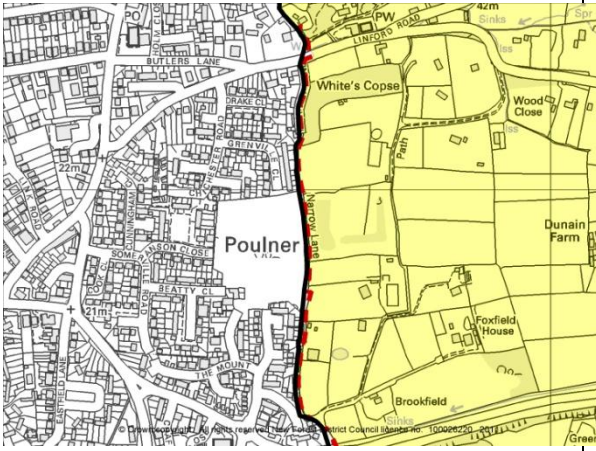
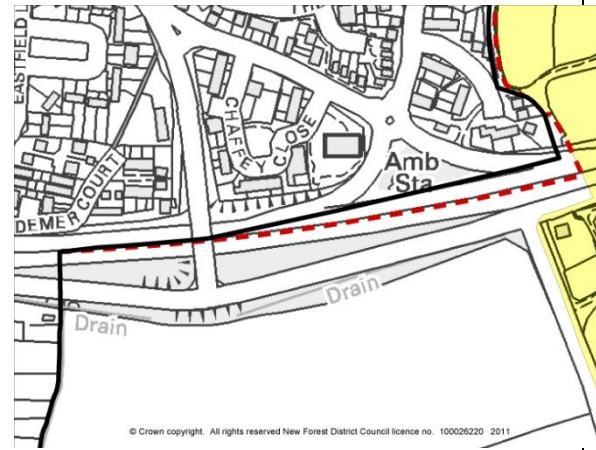
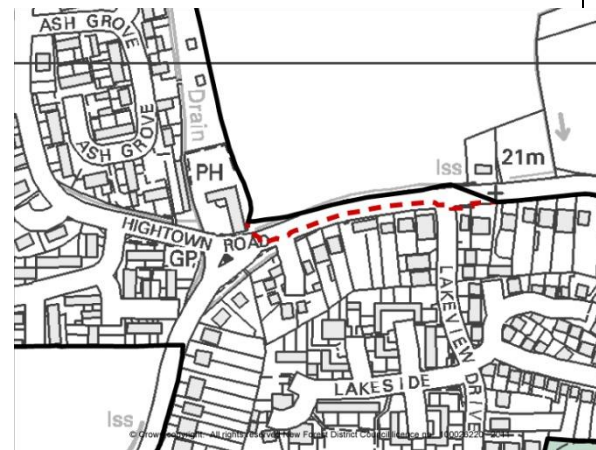
New Milton and Barton on Sea		
Change No.	Map illustrating change	Change considered and reason for change
PM-NMT-C1		<p>Sway Road</p> <p>Amend settlement boundary to follow National Park boundary on opposite side of road. Sliver of Green Belt between settlement boundary and National Park boundary. Area of Green Belt brought within settlement is deleted.</p>
PM-NMT-C2		<p>Earlswood Park</p> <p>Amend settlement boundary to follow developed area and exclude public open space. Area of "white land" now developed. Areas outside the new settlement boundary and are protected open space.</p>

New Milton and Barton on Sea		
Change No.	Map illustrating change	Change considered and reason for change
Changes resulting from new allocations at New Milton. See SDMDPD Maps NMT1 and NMT2/3/4.		

Brangore		
Change No.	Map illustrating change	Change considered and reason for change
PM-BRAN-C1		<p>Open space between Ringwood Road and Burnt House Lane Amend settlement boundary to follow National Park boundary. Also delete remnant area of Green Belt which is protected open space.</p>
PM-BRAN-C2		<p>Burnt House Lane and Burley Road Amend settlement boundary to follow National Park boundary. National Park comes into settlement.</p>

Bransgore		
Change No.	Map illustrating change	Change considered and reason for change
PM-BRAN-C3		<p>East of Poplar Close Amend settlement boundary to follow National Park boundary. Remnant area of Green Belt between settlement and National Park boundaries. Area of Green Belt brought within settlement is deleted.</p>
PM-BRAN-C4		<p>North and south of Burley Road Amend settlement boundary to follow in part National Park and include developed area (around Crown Inn) within settlement. Delete other remnant areas of Green Belt on playing fields which are protected open space.</p>

Ringwood		
Change No.	Map illustrating change	Change considered and reason for change
PM-RING-C1		<p>Highwood Lane, Poulner Amend settlement boundary to follow National Park boundary on opposite side of road. Gap between boundaries.</p>

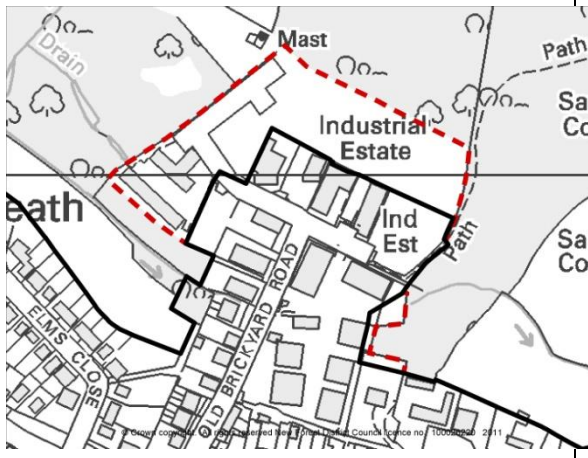
Ringwood		
Change No.	Map illustrating change	Change considered and reason for change
PM-RING-C2	 <p>The map shows the settlement boundary of Poulner in black. A red dashed line indicates the National Park boundary. The area between the settlement and the National Park boundary is highlighted in yellow. Labels include 'White's Copse', 'Wood Close', 'Dunain Farm', 'Foxfield House', and 'Brookfield'. A '42m' scale bar is visible at the top right.</p>	<p>Narrow Lane Amend settlement boundary to follow National Park boundary on opposite side of lane. Gap between boundaries.</p>
PM-RING-C3	 <p>The map shows a section of A31 in Poulner. The settlement boundary is shown in black, and a red dashed line indicates a proposed amendment. Labels include 'Amb Sta', 'Drain', 'CHEERY CLOSE', 'DE MEY COURT', and 'EASTFIELD'. A copyright notice at the bottom reads: '© Crown copyright. All rights reserved New Forest District Council licence no. 100026220 2011'.</p>	<p>A31, Poulner Amend settlement boundary to follow map features. Settlement boundary doesn't follow map features.</p>
PM-RING-C4	 <p>The map shows the area around Hightown Road. The settlement boundary is shown in black, and a red dashed line indicates a proposed amendment. Labels include 'ASH GROVE', 'PH', 'GP', 'ISS', '21m', 'LAKEVIEW DRIVE', and 'LAKESIDE'. A copyright notice at the bottom reads: '© Crown copyright. All rights reserved New Forest District Council licence no. 100026220 2011'.</p>	<p>Hightown Road Amend settlement boundary to follow more logical map feature. Boundary should follow more sensible boundary.</p>

Ringwood		
Change No.	Map illustrating change	Change considered and reason for change
PM-RING-C5		<p>East of Forestlake Avenue Amend settlement boundary to follow National Park boundary on opposite side of path. Gap between boundaries.</p>
PM-RING-C6		<p>South of Linnet Close, east of Swan Mead Amend settlement and Green Belt boundaries to exclude gardens from the Green Belt. Also, small gap between settlement and Green Belt. Boundaries cut across gardens and don't follow map features. Areas of Green Belt brought within settlement are deleted.</p>
PM-RING-C7		<p>South-west of New Road Amend settlement and Green Belt boundary to follow map feature. Boundaries should follow map features. Area of Green Belt brought within settlement is deleted.</p>

Ringwood		
Change No.	Map illustrating change	Change considered and reason for change
PM-RING-C8		<p>East of Salisbury Road Amend settlement boundary to follow map features and exclude open verges. Boundary doesn't follow map base and should follow extent of built development more closely.</p>
PM-RING-C9		<p>33 North Poulner Road Amend settlement boundary to follow map features. Map base change following development.</p>
PM-RING-C10		<p>12 & 13 Linbrook Drive Amend settlement boundary to follow map features. Boundary cuts across gardens.</p>
<p>Changes arising as a result of new allocations at Ringwood. See SDMDPD Map RING3.</p>		

Fordingbridge		
Change No.	Map illustrating change	Change considered and reason for change
PM-FORD-C1		<p>Horseport Amend settlement boundary to reflect base map changes. Boundary doesn't follow map features.</p>
PM-FORD-C2		<p>South of High Street Amend settlement boundary to better reflect extent of built up area and map base. Current boundary cuts across development.</p>
PM-FORD-C3		<p>West of West Street Amend settlement boundary to follow map feature. Current boundary doesn't follow map features.</p>
<p>Changes resulting from a new allocation at Fordingbridge. See SDMDPD Map FORD1.</p>		

Ashford		
Change No.	Map illustrating change	Change considered and reason for change
PM-ASH-C1		<p>Land at Fordingbridge Business Park Amend settlement boundary to follow extent of development and base map. Development has taken place outside the existing settlement boundary which should be taken into account.</p>
PM-ASH-C2		<p>Sandle Copse Amend settlement boundary to exclude woodland. Boundary could better reflect extent of development by following line of curtilage / map base.</p>
<p>Changes resulting from a new allocation at Ashford. See SDMDPD Map ASH1.</p>		

Sandleheath		
Ref.	Change considered and reason for change	Map illustrating change
PM-SAND-C1		<p>Sandleheath Industrial Estate and property called “Sandlewood”, north of Station Road</p> <p>Amend settlement boundary to incorporate development area at Sandleheath Industrial Estate. This reflects the existing planning permission which is being implemented. Current boundary at “Sandlewood” doesn’t follow map features.</p>
Changes arising from a new allocation at Sandleheath. See SDMDPD Map SAND1.		

Appendix 1: Part D – Open Space changes



Policy DM7: Protection of public open space, private recreation land and school playing fields, protects all areas of open space identified on the Proposals Map. On the final maps different notations will be used to identify 'Public open space' and 'Private recreation land and school playing fields'.





NOTE: On the maps below, green polygons illustrate the areas shown on the Local Plan Proposals Maps published in 2005, excluding any land within the New Forest National Park. Red dotted boundaries show the extent of the new area to be shown on the proposals maps as Public Open Space. Any area not bounded by red dots will not be shown as public open space on the Proposals Maps (as amended).





Existing open spaces (shown on the Local Plan proposals maps) which do not appear below remain unchanged, and will be protected by Policy DM7.



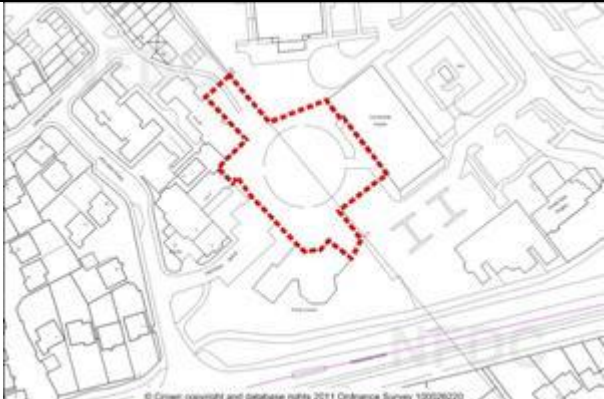

Totton




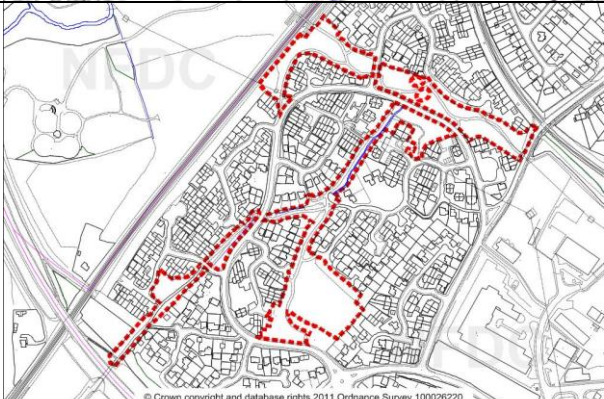
Public Open Space (existing)



Change No.	Site Name	Map	Reason for change(s)
PM-TOT-D1	King George's Recreation Ground		Addition Inclusion of sports ground car park.
PM-TOT-D2	Shelley Road and Shakespeare Drive		Landscape feature → existing POS Areas previously designated as landscape features which meet the criteria for informal open space.

Change No.	Site Name	Map	Reason for change(s)
PM-TOT-D3	Hawkers Close		<p>Addition New areas of informal open space and space for children provided as part of housing development.</p>
PM-TOT-D4	Testwood Farm House		<p>Proposed POS → existing POS + amended boundary A proposed open space in the previous local plan which has now been implemented.</p>
PM-TOT-D5	Calmore Road (Green Route)		<p>Proposed POS → existing POS + amended boundary A proposed open space in the previous local plan which has now been implemented, plus areas previously designated as landscape features which meet the criteria for informal open space.</p>
PM-TOT-D6	New Forest Park Recreation Ground		<p>Boundary alteration Identification of link between open spaces.</p>



Change No.	Site Name	Map	Reason for change(s)
PM-TOT-D7	Blackwater Drive		<p>Revised boundary Exclusion of area allocated for residential development, and identification of areas not previously designated which meet the criteria for informal open space.</p>
PM-TOT-D8	Testwood Recreation Ground		<p>Revised boundary Minor boundary corrections and inclusion of recreation ground car parks.</p>
PM-TOT-D9	Hanger Farm		<p>Proposed POS → existing POS A proposed open space in the previous local plan which has now been implemented.</p>
PM-TOT-D10	Hanger Farm Arts Centre		<p>Proposed POS → existing POS + revised boundary A proposed open space in the previous local plan which has now been implemented, boundary altered to show extent of open space provided.</p>





Change No.	Site Name	Map	Reason for change(s)
PM-TOT-D11	Hanger Farm		<p>Revised boundary Minor boundary correction.</p>
PM-TOT-D12	North of Ringwood Road (Green Route)		<p>Landscape features → existing POS + revised boundary Minor boundary corrections plus areas previously designated as landscape features which meet the criteria for informal open space. (recently provided as part of housing development)</p>
PM-TOT-D13	Totton Community Square		<p>Landscape feature → existing POS An area previously designated as a landscape feature which meets the criteria for informal open space.</p>
PM-TOT-D14	Ashby Crescent		<p>Landscape feature → existing POS An area previously designated as a landscape feature which meets the criteria for informal open space.</p>




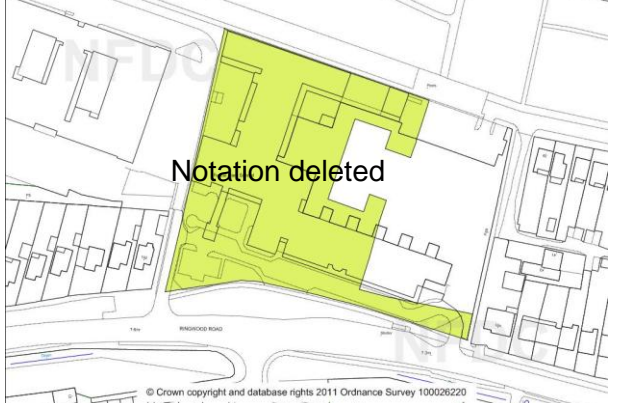
Change No.	Site Name	Map	Reason for change(s)
PM-TOT-D15	Lawford Way		<p>Landscape feature → existing POS Informal open space and play area provided as part of development. (Play, area was previously part of a landscape feature which was developed for housing.)</p>
PM-TOT-D16	Test Vale Park		<p>Revised boundary Minor boundary corrections.</p>
PM-TOT-D17	South of Ringwood Road (Green Route)		<p>Landscape feature → existing POS + revised boundary Minor boundary corrections plus areas previously designated as landscape features, and areas not previously designated, which meet the criteria for informal open space. (recently provided as part of housing development)</p>
PM-TOT-D18	Ibbotson Way		<p>Landscape feature → existing POS + revised boundary Minor boundary corrections plus areas previously designated as landscape features / not previously identified which meet the criteria for informal open space. (recently provided as part of housing development)</p>




Change No.	Site Name	Map	Reason for change(s)
PM-TOT-D19	Birchlands		Landscape feature → existing POS An area previously designated as a landscape feature which meets the criteria for informal open space. (recently provided as part of housing development)
PM-TOT-D20	Pentridge Way		Landscape feature → existing POS An area previously designated as a landscape feature which meets the criteria for informal open space. (recently provided as part of housing development)

Private / Educational Recreational Land

Change No.	Site Name	Map	Reason for change(s)
PM-TOT-D21	Testwood Lakes		New area of PERL New area of private recreational land.
PM-TOT-D22	Little Testwood Farm		Proposed POS → PERL A proposed open space in the previous local plan which has been developed as a private sports facility.

Change No.	Site Name	Map	Reason for change(s)
PM-TOT-D23	Calmore Junior and Infant Schools		Revised boundary Minor boundary corrections.
PM-TOT-D24	Testwood School		New area of PERL An area of educational recreational land not previously identified.
PM-TOT-D25	Oakfield County First School		Revised boundary Minor boundary corrections.
PM-TOT-D26	Totton College Tottonians RFC		Revised boundary Minor boundary corrections.




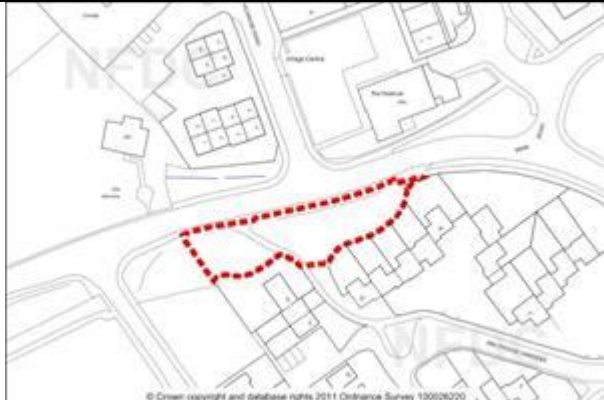
Change No.	Site Name	Map	Reason for change(s)
PM-TOT-D27	AFC Totton		Delete notation A private recreational area which has been developed.
PM-TOT-D28	Hazel Wood Infant School		New area of PERL An area of educational recreational land not previously identified.
PM-TOT-D29	Abbotswood School		Revised boundary Minor boundary corrections.
PM-TOT-D30	Forest Edge School		Delete notation Grounds have been developed as part of new school.





Change No.	Site Name	Map	Reason for change(s)
PM-TOT-D31	Lydlynch Infant School	 A map showing the site of Lydlynch Infant School. The site is highlighted in yellow and its boundary is marked with a red dashed line. The map shows surrounding residential buildings and streets.	Revised boundary Minor boundary corrections.
PM-TOT-D32	Totton Cricket Club (Formally part of BAT Sports Ground)	 A map showing the site of Totton Cricket Club. The site is highlighted in yellow and its boundary is marked with a red dashed line. The map shows surrounding residential buildings and a road.	Revised boundary Part of site has been developed for housing.
PM-TOT-D33	Hounslow Secondary School	 A map showing the site of Hounslow Secondary School. The site is highlighted in yellow and its boundary is marked with a red dashed line. The map shows surrounding residential buildings and a road.	Revised boundary Part of site has been developed for school buildings.



Marchwood

Public Open Space (existing)

Change No.	Site Name	Map	Reason for change(s)
------------	-----------	-----	----------------------




Change No.	Site Name	Map	Reason for change(s)
PM-MAR-D1	Kingfisher Way		<p>Landscape feature → existing POS Areas previously designated as landscape features which meets the criteria for informal open space.</p>
PM-MAR-D2	Woodpecker Drive		<p>Existing POS → Landscape feature Part of site does not meet criteria for informal open space, and is more suited to landscape feature designation.</p>
PM-MAR-D3	Marchwood Village Centre		<p>Revised boundary Minor boundary corrections.</p>
PM-MAR-D4	Malthouse Gardens		<p>Landscape feature → existing POS Area previously designated as a landscape feature which meets the criteria for informal open space. (recently provided as part of housing development)</p>

Change No.	Site Name	Map	Reason for change(s)
PM-MAR-D5	Marshfield Close		<p>Landscape feature → existing POS Area previously designated as a landscape feature which meets the criteria for informal open space. (recently provided as part of housing development)</p>
PM-MAR-D6	The Crescent		<p>Landscape feature → existing POS Area previously designated as a landscape feature which meets the criteria for informal open space.</p>
PM-MAR-D7	Philpott Drive		<p>Landscape feature → existing POS Area previously designated as a landscape feature which meets the criteria for informal open space. (recently provided as part of housing development)</p>
PM-MAR-D8	Oakland Drive / Ferndale Road		<p>Landscape feature → existing POS Area previously designated as a landscape feature which meets the criteria for informal open space. (recently provided as part of housing development)</p>

Change No.	Site Name	Map	Reason for change(s)
PM-MAR-D9	Oak Park		Landscape feature → existing POS Area previously designated as a landscape feature which meets the criteria for informal open space. (recently provided as part of housing development)
PM-MAR-D10	St Contest Way Play Area		Housing allocation → existing POS Play area provided as part of housing development.

Private / Educational Recreational Land





Change No.	Site Name	Map	Reason for change(s)
PM-MAR-D11	Marchwood Junior School		MA-9 designation → PERL Planned extension to school no longer proposed – area has been developed as educational recreational land.





Change No.	Site Name	Map	Reason for change(s)
PM-MAR-D12	Southampton FC Training Ground		New PERL area A private recreational facility which has not been previously designated.
PM-MAR-D13	Plantation Drive		Landscape feature → PERL Area in private ownership previously designated as a landscape feature which meets the criteria for open space.
PM-MAR-D14	Africa Drive Play Area		New PERL area New play area on private land.





Hythe & Dibden





Public Open Space (existing)





Change No.	Site Name	Map	Reason for change(s)
------------	-----------	-----	----------------------

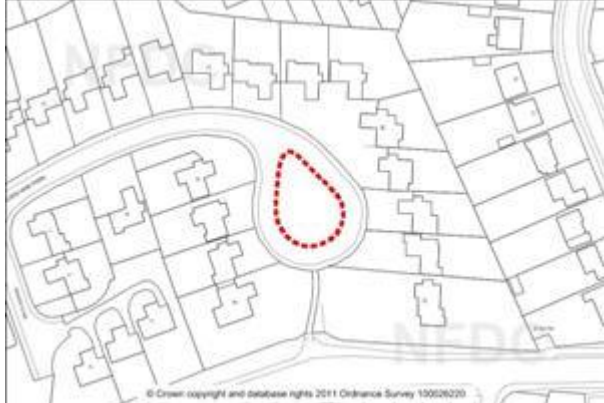


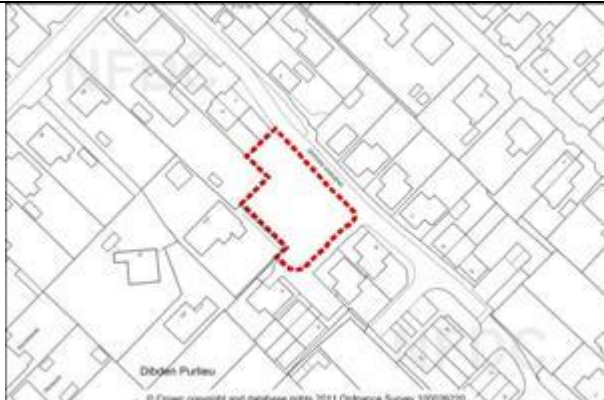
Change No.	Site Name	Map	Reason for change(s)
PM-HYT-D1	The Bund		<p>New area of existing POS Area of informal open space provided as part of housing development.</p>
PM-HYT-D2	Ewart Recreation Ground		<p>Boundary alterations Boundary alterations to include car park and skate park.</p>
PM-HYT-D3	Hythe Town Council Offices		<p>Landscape feature → existing POS Area previously designated as a landscape feature which meets the criteria for informal open space.</p>
PM-HYT-D4	Selman Square		<p>New area of existing POS Area of informal open space provided as part of housing development.</p>





Change No.	Site Name	Map	Reason for change(s)
PM-HYT-D5	Wadmore	 <p>Aerial map of Wadmore showing a new area of existing POS outlined in red. The area is a semi-circular open space between residential blocks.</p>	<p>New area of existing POS Area of informal open space provided as part of housing development.</p>
PM-HYT-D6	Rockery Close	 <p>Aerial map of Rockery Close showing a new area of existing POS outlined in red. The area is an irregularly shaped open space between residential blocks.</p>	<p>New area of existing POS Area of informal open space provided as part of housing development.</p>
PM-HYT-D7	Hawkhill	 <p>Aerial map of Hawkhill showing a new area of existing POS outlined in red. The area is a large, irregularly shaped open space between residential blocks.</p>	<p>New area of existing POS Area of informal open space provided as part of housing development.</p>
PM-HYT-D8	Latchmore	 <p>Aerial map of Latchmore showing a new area of existing POS outlined in red. The area is an irregularly shaped open space between residential blocks.</p>	<p>New area of existing POS Area of informal open space provided as part of housing development.</p>



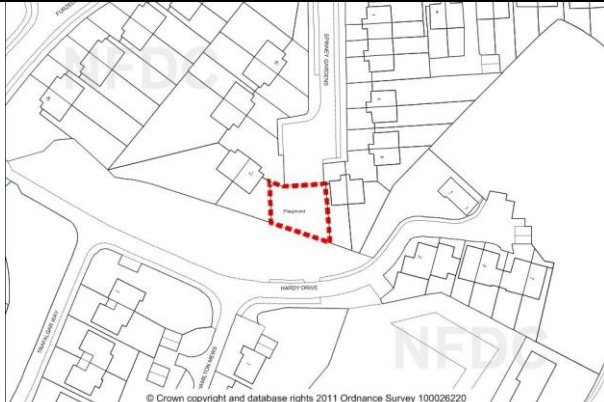

Change No.	Site Name	Map	Reason for change(s)
PM-HYT-D9	Morris Close		<p>New area of existing POS Area of informal open space and space for children provided as part of housing development.</p>
PM-HYT-D10	Clayfields Sports Centre		<p>Boundary alteration Removal of area of land in private ownership from public open space designation (land to be re-designated as private open space)</p>
PM-HYT-D11	Fern Hill and Orestone Copse		<p>Boundary alteration and landscape feature → existing POS. Area previously designated as a landscape feature which meets the criteria for informal open space and minor boundary corrections. (recently provided as part of housing development)</p>
PM-HYT-D12	Capella Gardens Play Area		<p>Landscape feature → existing POS. Area previously designated as a landscape feature which meets the criteria for space for children. (recently provided as part of housing development)</p>




Change No.	Site Name	Map	Reason for change(s)
PM-HYT-D13	Challenger Way Play Area		<p>Site Specific Policy and landscape feature → existing POS</p> <p>Alternation of boundary to show new extent of play area including an area previously designated as a landscape feature which meets the criteria for space for children.</p>
PM-HYT-D14	Oaklands		<p>Boundary alteration and landscape feature → existing POS</p> <p>Area previously designated as a landscape feature which meets the criteria for informal open space and minor boundary corrections. (recently provided as part of housing development)</p>
PM-HYT-D15	Oaklands Way		<p>Boundary alteration and landscape feature → existing POS</p> <p>Area previously designated as a landscape feature which meets the criteria for informal open space and minor boundary corrections. (recently provided as part of housing development)</p>
PM-HYT-D16	Hawthorn Road		<p>Landscape feature → existing POS.</p> <p>Area previously designated as a landscape feature which meets the criteria for informal open space. (recently provided as part of housing development)</p>

Change No.	Site Name	Map	Reason for change(s)
PM-HYT-D17	Whittington Close		<p>New area of existing POS Area not previously identified which meets the criteria for informal open space.</p>
PM-HYT-D18	Coat Gardens		<p>Landscape feature → existing POS Area previously designated as a landscape feature which meets the criteria for informal open space. (recently provided as part of housing development)</p>
PM-HYT-D19	Hobart Green		<p>Landscape feature → existing POS Area previously designated as a landscape feature which meets the criteria for informal open space.</p>
PM-HYT-D20	Langdown Lawn		<p>Boundary alteration Removal of Day Care centre from designation.</p>

Change No.	Site Name	Map	Reason for change(s)
PM-HYT-D21	Golden Hind Park		<p>New area of existing POS Area not previously identified which meets the criteria for informal open space.</p>
PM-HYT-D22	Noads Way Recreation Ground		<p>Boundary alterations Inclusion of access footpath and exclusion of road serving private dwelling houses.</p>
PM-HYT-D23	The Garth		<p>New area of existing POS Area of informal open space provided as part of housing development. (recently provided as part of housing development)</p>
PM-HYT-D24	Depden Gardens		<p>New area of existing POS Area of informal open space provided as part of housing development. (recently provided as part of housing development)</p>





Change No.	Site Name	Map	Reason for change(s)
PM-HYT-D25	Lawnswood		<p>New area of existing POS Area of informal open space provided as part of housing development. (recently provided as part of housing development)</p>
PM-HYT-D26	Foxtail Drive		<p>Landscape feature → existing POS Area previously designated as a landscape feature which meets the criteria for informal open space. (recently provided as part of housing development)</p>
PM-HYT-D27	Butts Bridge		<p>Landscape feature → existing POS Area previously designated as a landscape feature which meets the criteria for informal open space.</p>
PM-HYT-D28	Furzey Piece and Butts Ash Wood		<p>Boundary alterations Minor boundary alternations.</p>



Change No.	Site Name	Map	Reason for change(s)
PM-HYT-D29	Bluebell Gardens	 <p>© Crown copyright and database rights 2011 Ordnance Survey 100026220</p>	<p>Educational recreational land → existing POS Open space provided on former school developed for housing.</p>
PM-HYT-D30	Curlew Drive	 <p>© Crown copyright and database rights 2011 Ordnance Survey 100026220</p>	<p>New area of existing POS Area of informal open space not previously designated.</p>
PM-HYT-D31	Spinney Gardens Play Area	 <p>© Crown copyright and database rights 2011 Ordnance Survey 100026220</p>	<p>New area of existing POS Area of space for children not previously designated.</p>
PM-HYT-D32	Arnwood Avenue	 <p>© Crown copyright and database rights 2011 Ordnance Survey 100026220</p>	<p>Landscape feature → existing POS Area previously designated as a landscape feature which meets the criteria for informal open space.</p>

Change No.	Site Name	Map	Reason for change(s)
PM-HYT-D33	Gibbs Close		Delete notation Area of POS which has been developed for housing.
PM-HYT-D34	Yewtree Close		New area of existing POS Area of informal open space not previously identified.
PM-HYT-D35	Forest Front		Landscape feature → existing POS Boundary alternation to include area previously designated as a landscape feature which meets the criteria for informal open space.

Private / Educational Recreational Land

Change No.	Site Name	Map	Reason for change(s)
------------	-----------	-----	----------------------





Change No.	Site Name	Map	Reason for change(s)
PM-HYT-D36	Applemore College		Boundary alteration Boundary extended to include tennis courts.
PM-HYT-D37	Tamar Grove		Boundary alteration Minor boundary alternations.
PM-HYT-D38	Noadswood Secondary School		Boundary alteration Minor boundary alternations.
PM-HYT-D39	Orchard Primary Schools		Boundary alteration Minor boundary alternations.





Change No.	Site Name	Map	Reason for change(s)
PM-HYT-D40	The Wicket		New area of existing PERL Area of private open space not previously identified.
PM-HYT-D41	Wildground Primary Schools		Boundary alteration Extension to include grounds of both schools.





Fawley



Public Open Space (existing)

Change No.	Site Name	Map	Reason for change(s)
PM-FAW-D1	The Mill Pond		Landscape feature → existing POS Area previously designated as a landscape feature which meets the criteria for informal open space.

Change No.	Site Name	Map	Reason for change(s)
PM-FAW-D2	Harrier Green Play Area	 <p>The map shows a residential area with a small, irregularly shaped area highlighted in red. This area is located between a road and a cluster of buildings. The map includes a scale bar and copyright information: '© Crown copyright and database rights 2011 Ordnance Survey 100026220'.</p>	<p>New area of POS New children's play area.</p>
PM-FAW-D3	The Warren	 <p>The map shows a residential area with a large, irregularly shaped area highlighted in yellow. The boundary of this area is marked with a red dashed line. The map includes a scale bar and copyright information: '© Crown copyright and database rights 2011 Ordnance Survey 100026220'.</p>	<p>Boundary alteration Inclusion of adjacent open space links.</p>
PM-FAW-D4	Lime Kiln Lane	 <p>The map shows a residential area with a large, irregularly shaped area highlighted in yellow. The boundary of this area is marked with a red dashed line. The map includes a scale bar and copyright information: '© Crown copyright and database rights 2011 Ordnance Survey 100026220'.</p>	<p>Boundary alteration Inclusion of adjacent open space link.</p>
PM-FAW-D5	Holbury Manor	 <p>The map shows a residential area with a large, irregularly shaped area highlighted in yellow. The boundary of this area is marked with a red dashed line. The map includes a scale bar and copyright information: '© Crown copyright and database rights 2011 Ordnance Survey 100026220'.</p>	<p>Boundary alteration Minor boundary alternations.</p>



Change No.	Site Name	Map	Reason for change(s)
PM-FAW-D6	Roewood Play Area		Boundary alternation Minor boundary alternations.
PM-FAW-D7	Gang Warily		Boundary alternations Minor boundary alterations and inclusion of pitch and putt course.
PM-FAW-D8	Heather Road		Boundary Alteration Minor boundary alterations.
PM-FAW-D9	Heather Road		Boundary Alteration Boundary alternation to exclude area fenced off to prevent unauthorised access to private land.

Change No.	Site Name	Map	Reason for change(s)
PM-FAW-D10	Dane Close		<p>Boundary alteration Exclusion of area of land in private garden.</p>
PM-FAW-D11	Forest Gate		<p>Boundary alteration. Exclusion of area of land in private garden.</p>
PM-FAW-D12	Church Lane		<p>Boundary alteration and proposed public open space → existing public open space Boundary alteration to include area of proposed public open space which has now been provided.</p>
PM-FAW-D13	Pavilion Gardens		<p>New area of existing public open space New area of informal open space, provided as part of housing development.</p>

Change No.	Site Name	Map	Reason for change(s)
PM-FAW-D14	Lime Kiln Lane		Proposed POS → Existing POS and Boundary alteration A proposed open space in the previous local plan which has now been implemented.
PM-FAW-D15	Land South of Harrier Way		Proposed POS → Existing POS and Boundary alteration A proposed open space in the previous local plan which has now been implemented.


Private / Educational Recreational Land





Change No.	Site Name	Map	Reason for change(s)
PM-FAW-D16	Hardley Secondary School		Boundary alteration Boundary alteration to remove area of educational open space which has been developed.





Change No.	Site Name	Map	Reason for change(s)
PM-FAW-D17	FAW39/ Cadland Primary School		Boundary alteration Boundary alteration to remove area of educational open space which has been developed.
PM-FAW-D18	FAW40/ Blackfield Infant School		Removal of notation Boundary alteration to remove area of educational open space which has been developed.

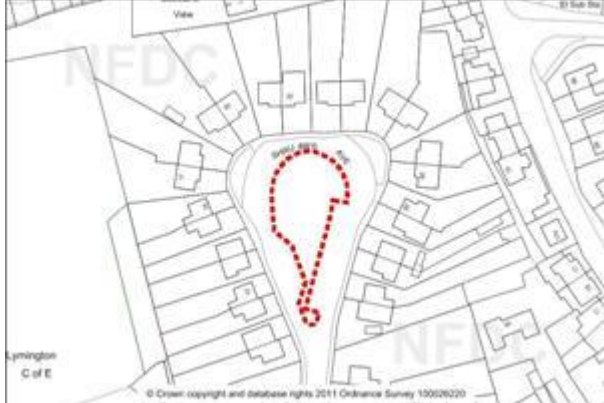



Lymington





Public Open Space (existing)





Change No.	Site Name	Map	Reason for change(s)
PM-LYM-D1	Bankside		New area of existing POS Area of informal open space provided as part of housing development.





Change No.	Site Name	Map	Reason for change(s)
PM-LYM-D2	Buckland Gardens		<p>New area of existing POS Areas of informal open space and space for children provided as part of housing development.</p>
PM-LYM-D3	Bankview		<p>New area of existing POS Area of informal open space provided as part of housing development.</p>
PM-LYM-D4	Marsh Lane Copse		<p>Landscape feature → existing POS Area previously designated as a landscape feature which meets the criteria for informal open space.</p>
PM-LYM-D5	Garrow Drive		<p>Landscape feature → existing POS Area previously designated as a landscape feature which meets the criteria for informal open space.</p>

Change No.	Site Name	Map	Reason for change(s)
PM-LYM-D6	Paddock Gardens		<p>New area of existing POS Area of informal open space provided as part of housing development.</p>
PM-LYM-D7	Woodley Green		<p>Landscape feature → existing POS Area previously designated as a landscape feature which meets the criteria for informal open space.</p>
PM-LYM-D8	Howlett Close		<p>Landscape feature → existing POS Area previously designated as a landscape feature which meets the criteria for informal open space.</p>
PM-LYM-D9	Samber Close		<p>Landscape feature → existing POS Area previously designated as a landscape feature which meets the criteria for informal open space.</p>

Change No.	Site Name	Map	Reason for change(s)
PM-LYM-D10	Shrubb's Avenue		<p>Landscape feature → existing POS Area previously designated as a landscape feature which meets the criteria for informal open space.</p>
PM-LYM-D11	Tithe Barn Green		<p>Landscape feature → existing POS Area previously designated as a landscape feature which meets the criteria for informal open space.</p>
PM-LYM-D12	Union Place		<p>New area of existing POS Area of informal open space provided as part of housing development.</p>
PM-LYM-D13	Meadowlands		<p>Landscape feature → existing POS Area previously designated as a landscape feature which meets the criteria for informal open space.</p>



Change No.	Site Name	Map	Reason for change(s)
PM-LYM-D14	Lymington Sports Ground		<p>Boundary alteration Boundary alteration to include sports ground car park.</p>
PM-LYM-D15	Rowans Park		<p>Landscape feature → existing POS Area previously designated as a landscape feature which meets the criteria for informal open space.</p>
PM-LYM-D16	Farnleys Park		<p>Boundary alternation Minor boundary alternations.</p>
PM-LYM-D17	Whithy Wood		<p>Proposed public open space → existing public open space + boundary alterations Inclusion of proposed open spaces in the previous local plan which have now been implemented and minor boundary alternations.</p>

Change No.	Site Name	Map	Reason for change(s)
PM-LYM-D18	Old Orchards		<p>Proposed public open space → existing public open space</p> <p>A proposed open space in the previous local plan which has now been implemented.</p>
PM-LYM-D19	All Saints Link		<p>Boundary alternation</p> <p>Minor boundary alternations to exclude roads and land in private gardens.</p>
PM-LYM-D20	Brackens Way		<p>New area of existing POS</p> <p>Area of informal open space provided as part of housing development.</p>
PM-LYM-D21	Woodside Gardens		<p>Proposed public open space → existing public open space + boundary alterations</p> <p>Inclusion of proposed open spaces in the previous local plan which have now been implemented and minor boundary alternations.</p>

Change No.	Site Name	Map	Reason for change(s)
PM-LYM-D22	Pound Road Green		<p>New area of existing POS Area of informal open space not previously identified.</p>
PM-LYM-D23	Wilverley Close		<p>New area of existing POS Area of informal open space not previously identified.</p>
PM-LYM-D24	Southlands Green		<p>New area of existing POS Area of informal open space not previously identified.</p>
PM-LYM-D25	Deneside		<p>Boundary alternation Minor boundary alternations to exclude land in private gardens.</p>

Change No.	Site Name	Map	Reason for change(s)
PM-LYM-D26	Newbridge Way Green	 A map showing a residential area with a red dashed oval boundary around a green space. The map includes labels for 'NEWBRIDGE WAY' and 'The Dairy House'. A copyright notice at the bottom reads '© Crown copyright and database rights 2011 Ordnance Survey 100026220'.	New area of existing POS Area of informal open space not previously identified.


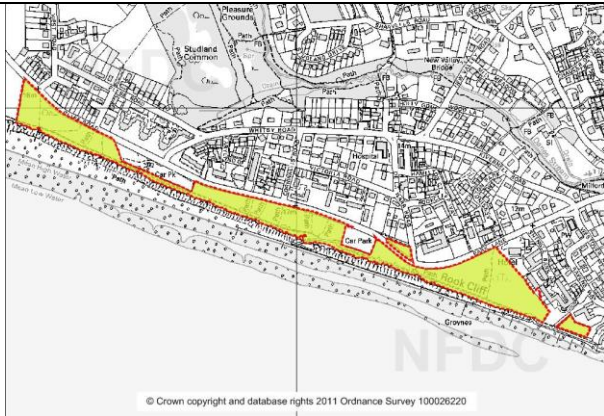

Private / Educational Recreational Land

Change No.	Site Ref/Name	Map	Reason for change(s)
PM-LYM-D27	Our Lady & St. Joseph Catholic Primary School	 A map showing a school area with a red dashed boundary. The map includes labels for 'Our Lady and St Joseph Catholic Primary School'. A copyright notice at the bottom reads '© Crown copyright and database rights 2011 Ordnance Survey 100026220'.	New area of existing educational open space Area of educational open space not previously identified.
PM-LYM-D28	Priestlands Secondary School Priestlands All Weather Pitch and Tennis Courts	 A map showing a school area with a red dashed boundary and several yellow shaded areas. The map includes labels for 'PRIESTLANDS SECONDARY SCHOOL'. A copyright notice at the bottom reads '© Crown copyright and database rights 2011 Ordnance Survey 100026220'.	Boundary alterations Boundary alterations to exclude developed land, and separate areas available for public use outside of school hours.

Change No.	Site Ref/Name	Map	Reason for change(s)
PM-LYM-D29	Pennington Junior School		<p>Boundary alterations Minor boundary alterations to exclude developed land.</p>
PM-LYM-D30	Pennington Infant School		<p>Boundary alterations Minor boundary alterations to exclude developed land.</p>
PM-LYM-D31	Saxon Place		<p>Landscape feature → PERL Area previously designated as a landscape feature which meets the criteria for private open space.</p>
PM-LYM-D32	Lymington Infant and Junior Schools		<p>Boundary alterations Minor boundary alterations to exclude developed land.</p>

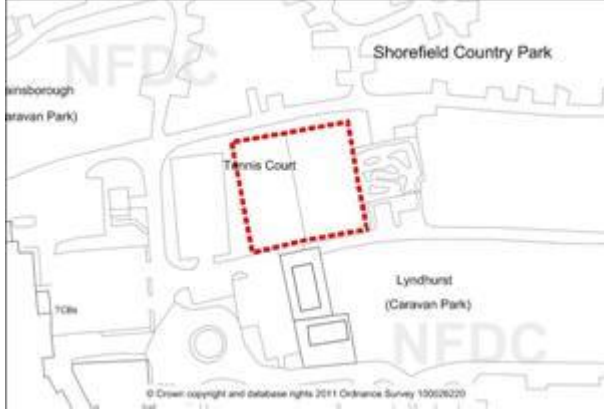

Milford on Sea

Public Open Space (existing)

Change No.	Site Name	Map	Reason for change(s)
PM-MoS-D1	Studland Common		Boundary alternations Removal of land in electricity sub-station and private gardens.
PM-MoS-D2	Hordle Cliff		Proposed public open space → existing public open space and boundary alterations Inclusion of a proposed open space in the previous local plan which has now been implemented and minor boundary alterations.
PM-MoS-D3	Promenade		Boundary alternation Minor boundary alterations.


Private / Educational Recreational Land





Change No.	Site Name	Map	Reason for change(s)

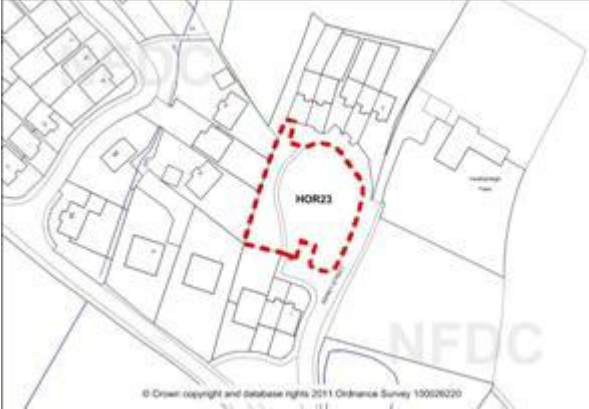

Change No.	Site Name	Map	Reason for change(s)
PM-MoS-D4	Shorefield	 A map showing the Shorefield area. A rectangular area labeled 'Tennis Court' is highlighted with a red dashed border. Surrounding areas include 'Shorefield Country Park' to the north, 'Lyndhurst (Caravan Park)' to the south, and 'Wansborough (Caravan Park)' to the west. The map is overlaid with a large 'NFDC' watermark.	New area of existing private recreational land Area of private open space not previously identified.
PM-MoS-D5	Milford Tennis and Squash Club	 A map showing the Milford Tennis and Squash Club area. A large area containing 'Tennis Courts' and 'Squash Courts' is highlighted in yellow. A red dashed border indicates boundary alterations. The map also shows 'Southernhay Court' and a 'Health Centre' nearby. A large 'NFDC' watermark is present.	Boundary alterations Boundary alterations to include clubhouse and car park (squash club is excluded from allocation)

Hordle and Everton

Public Open Space (existing)

Change No.	Site Name	Map	Reason for change(s)
PM-HOR-D1	Hordle Recreation Ground	 A map showing the Hordle Recreation Ground area. A rectangular area is highlighted in yellow. A red dashed border indicates boundary alterations. The map shows surrounding streets and buildings. A large 'NFDC' watermark is present.	Boundary alternations Boundary alternations to include car park, access road and children play area.




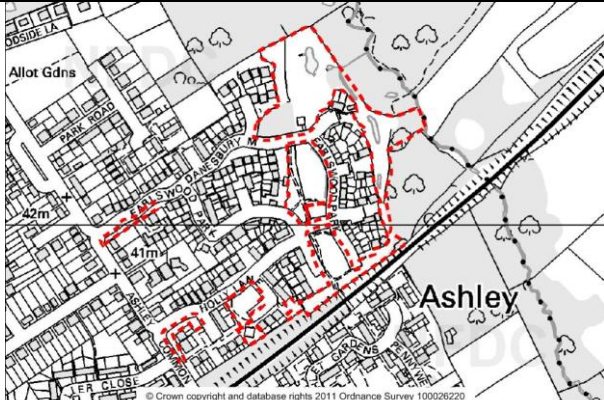
Change No.	Site Name	Map	Reason for change(s)
PM-HOR-D2	Hordle War Memorial		Boundary alterations Boundary alteration to include war memorial.
PM-HOR-D3	Honeysuckle Gardens		New area of existing POS Area of informal open space provided as part of housing development.
PM-HOR-D4	Shepherds Way		New area of existing POS Area of informal open space provided as part of housing development.
PM-HOR-D5	Vicarage Gardens		Landscape feature → existing POS Areas previously defined as a landscape features, which meet the criteria for informal open space.





Change No.	Site Name	Map	Reason for change(s)
PM-HOR-D6	Sidney Street		New area of existing POS Area of informal open space provided as part of housing.
PM-HOR-D7	Stopples Lane/Wisbech Way		Boundary alterations Minor boundary alterations.





New Milton


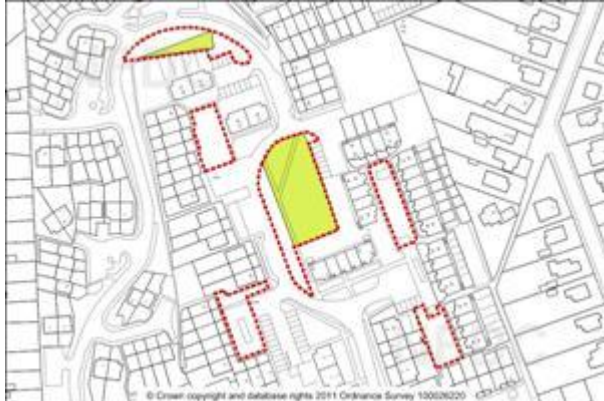


Public Open Space (existing)





Change No.	Site Name	Map	Reason for change(s)
PM-NMT-D1	Ballard Lake		Proposed public open space → existing public open space + new areas of existing public open space + boundary alterations Inclusion of proposed open spaces in the previous local plan which have now been implemented, new areas of open space not previously identified and minor boundary alterations.





Change No.	Site Name	Map	Reason for change(s)
PM-NMT-D2	Linford Close	 <p>A map showing a residential area with a red dashed line outlining a new area of existing POS. The area is roughly rectangular with an irregular shape, situated between buildings and a road.</p>	<p>New area of existing POS Area of informal open space provided as part of housing development.</p>
PM-NMT-D3	Larkshill Close	 <p>A map showing a residential area with a red dashed line outlining a new area of existing POS. The area is roughly heart-shaped, situated between buildings and a road.</p>	<p>New area of existing POS Area of informal open space provided as part of housing development.</p>
PM-NMT-D4	Miller Close	 <p>A map showing a residential area with a red dashed line outlining an area of existing POS. The area is roughly oval-shaped and is shaded in light green. The boundary has been altered to exclude an area of hardstanding and grass verge.</p>	<p>Boundary alterations Boundary alterations to exclude area of hardstanding and grass verge.</p>
PM-NMT-D5	Danesbury Meadows	 <p>A map showing a residential area with a red dashed line outlining new areas of existing POS. The area is roughly rectangular and is situated between buildings and a road. The map also shows 'Allot Gdns' and 'Ashley'.</p>	<p>New areas of existing POS Areas of informal open space and space for children provided as part of housing development.</p>


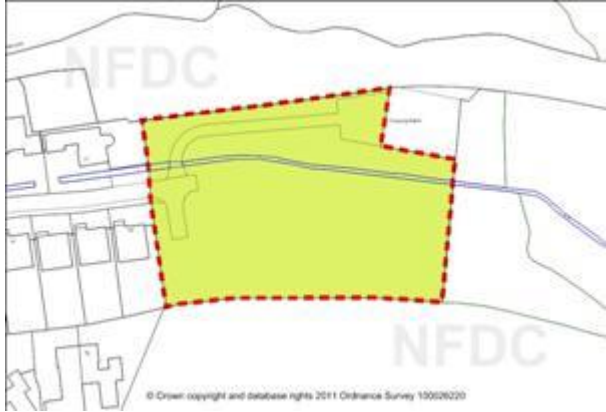

Change No.	Site Name	Map	Reason for change(s)
PM-NMT-D6	Ashlet Gardens		Boundary alterations Minor boundary alterations.
PM-NMT-D7	Arundel Close		New area of existing POS Area of informal open space provided as part of housing development.
PM-NMT-D8	Arundel Court		New area of existing POS Area of informal open space provided as part of housing development.
PM-NMT-D9	Thoresby Court		New area of existing POS Area of informal open space provided as part of housing development.

Change No.	Site Name	Map	Reason for change(s)
PM-NMT-D10	Chatsworth Way		<p>New area of existing POS Area of informal open space provided as part of housing development.</p>
PM-NMT-D11	Buckingham Walk		<p>Landscape feature → existing public open space Area of informal open space provided as part of housing development.</p>
PM-NMT-D12	Chatsworth Way		<p>Boundary alterations Minor boundary alterations.</p>
PM-NMT-D13	Carisbrooke Court		<p>Landscape feature → existing public open space Area of informal open space not previously identified.</p>

Change No.	Site Name	Map	Reason for change(s)
PM-NMT-D14	Marryat Road		<p>Boundary alterations, landscape feature → existing public open space Boundary alterations to include areas of informal open space not previously identified.</p>
PM-NMT-D15	Davis Field		<p>Landscape feature → existing public open space Area previously designated as a landscape feature which meets the criteria for informal open space.</p>
PM-NMT-D16	Ashley Arnewood Estate		<p>Landscape feature → existing public open space Boundary alterations to include areas of informal open space not previously identified.</p>
PM-NMT-D17	Ashley Sports Ground		<p>Proposed public open space → existing public open space Previously proposed open space in the local plan which has now been implemented.</p>





Change No.	Site Name	Map	Reason for change(s)
PM-NMT-D18	Thornham Road		<p>New area of existing POS Area of informal open space not previously identified.</p>
PM-NMT-D19	Wentworth Gardens		<p>New area of existing POS Area of informal open space not previously identified.</p>
PM-NMT-D20	Fawcetts Field		<p>Boundary alterations Boundary alteration to include additional formal open space.</p>
PM-NMT-D21	Inglegreen		<p>Landscape feature → existing public open space Areas of informal open space provided as part of housing development.</p>


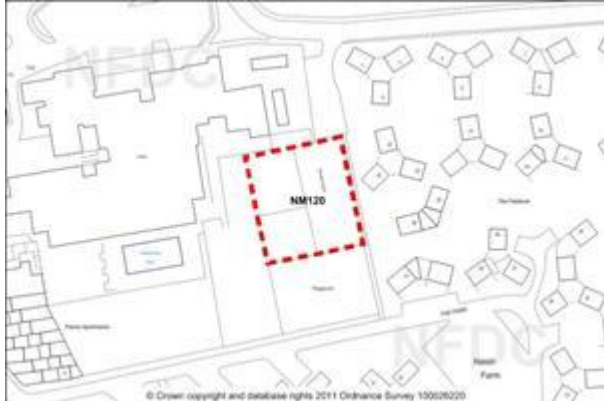


Change No.	Site Name	Map	Reason for change(s)
PM-NMT-D22	Ashington Park		Boundary alterations Identification of link between spaces and boundary alterations.
PM-NMT-D23	Naish Estate		Landscape feature → existing public open space Areas of informal open space provided as part of housing development.
PM-NMT-D24	Knighton Park		New area of existing POS Area of informal open space not previously identified.
PM-NMT-D25	Long Meadow		Boundary alteration Inclusion of access path.

Change No.	Site Name	Map	Reason for change(s)
PM-NMT-D26	Barton Common		Boundary alteration Minor boundary alterations.
PM-NMT-D27	Willow Walk		Proposed public open space → existing public open space A proposed open space in the previous local plan which has now been implemented.
PM-NMT-D28	Fernhill Sports Ground		Proposed public open space → existing public open space A proposed open space in the previous local plan which has now been partially implemented. The majority of the remainder of the allocation is included as a new proposal in this plan.

Private / Educational Recreational Land



Change No.	Site Name	Map	Reason for change(s)
------------	-----------	-----	----------------------

Change No.	Site Name	Map	Reason for change(s)
PM-NMT-D29	Ballard Preparatory School		New area of existing PERL Area of educational open space not previously identified.
PM-NMT-D30	Ashley Junior School		Boundary change Minor boundary amendments.
PM-NMT-D31	Arnewood School		Boundary change Minor boundary amendments to exclude areas which have been developed.
PM-NMT-D32	New Milton Primary Schools		Boundary change Minor boundary amendments to exclude areas which have been developed.

Change No.	Site Name	Map	Reason for change(s)
PM-NMT-D33	Hale Gardens LTC		Boundary Change Minor boundary amendments.
PM-NMT-D34	Hoburne Naish Holiday Park		New area of existing PERL Area of private open space not previously identified.
PM-NMT-D35	Durlston Court School		Boundary change Minor boundary amendments.
PM-NMT-D36	Old Milton Green		New area of existing PERL Area of private open space not previously identified.

Bransgore

Public Open Space (existing)





Change No.	Site Name	Map	Reason for change(s)
PM-BRAN-D1	Westbury Close		New area of existing public open space Area of public open space not previously identified.
PM-BRAN-D2	Bransgore Cricket Ground		Proposed public open space → existing public open space A proposed open space in the previous local plan which has now been implemented.



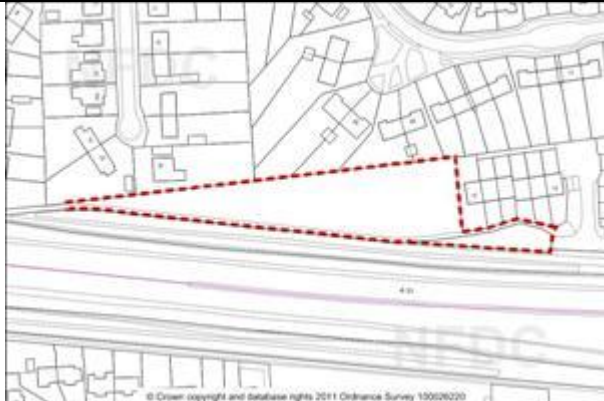

Private / Educational Recreational Land



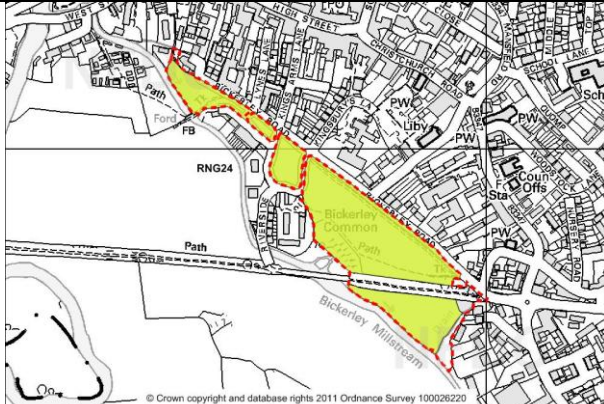

Change No.	Site Name	Map	Reason for change(s)
PM-BRAN-D3	Bransgore Primary School		New area of educational open space Area of educational open space not previously identified.




Ringwood

Public Open Space (existing)

Change No.	Site Name	Map	Reason for change(s)
PM-RING-D1	Hoares		Boundary alteration Boundary alteration.
PM-RING-D2	North Poulner Road		Boundary alteration Minor boundary amendments.
PM-RING-D3	Forestside Gardens		New area of existing public open space Area of public open space not previously identified.
PM-RING-D4	Dr Little Gardens		Boundary alteration Minor boundary amendments.



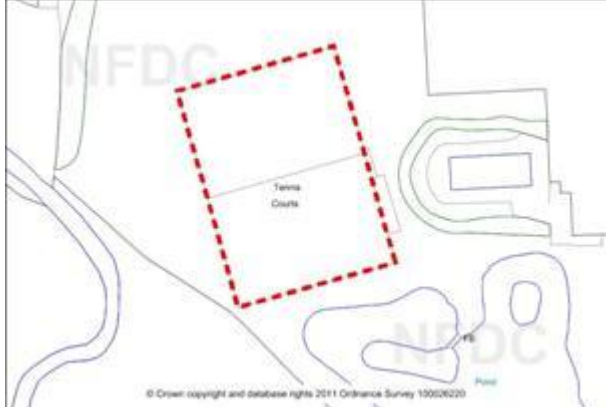
Change No.	Site Name	Map	Reason for change(s)
PM-RING-D5	Carvers Recreation Ground		Boundary alteration Minor boundary amendments.
PM-RING-D6	Manor Road Green		New area of existing public open space Area of public open space not previously identified.
PM-RING-D7	Jubilee Close		New area of existing public open space Area of public open space not previously identified.
PM-RING-D8	Wessex Estate		New area of existing public open space Area of public open space not previously identified.

Change No.	Site Name	Map	Reason for change(s)
PM-RING-D9	Eastfield Lane		<p>Landscape feature → existing public open space Area previously designated as a landscape feature which meets the criteria for informal open space.</p>
PM-RING-D10	Chaffey Close		<p>Landscape feature → existing public open space Area previously designated as a landscape feature which meets the criteria for informal open space.</p>
PM-RING-D11	Bickerley Common		<p>Minor boundary amendments</p>
PM-RING-D12	Former Station Yard		<p>Boundary alteration Minor boundary amendments.</p>

Change No.	Site Name	Map	Reason for change(s)
PM-RING-D13	Hightown Lake		Proposed public open space → existing public open space + boundary alterations A proposed open space in the previous local plan which has now been implemented.
PM-RING-D14	Nags Head		New area of existing public open space Area of public open space not previously identified.
PM-RING-D15	10 Acre Field Long Lane Extension		Proposed public open space → existing public open space A proposed open space in the previous local plan which has now been partially implemented. The remainder of the allocation is included as a new proposal within this plan.

Private / Educational Recreational Land

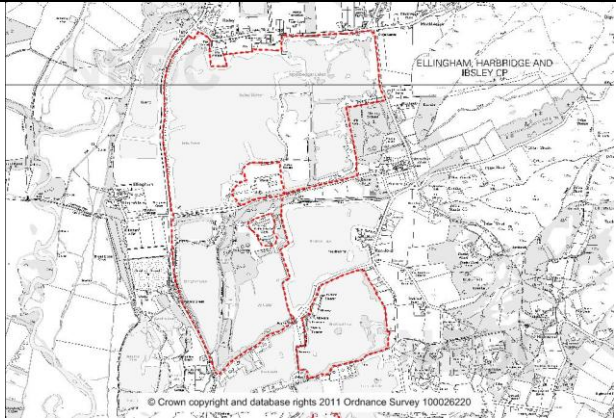

Change No.	Site Name	Map	Reason for change(s)
------------	-----------	-----	----------------------

Change No.	Site Name	Map	Reason for change(s)
PM-RING-D16	Poulner Infant and Junior Schools		Boundary alteration Boundary alteration to include netball courts.
PM-RING-D17	Ringwood School Ringwood School Astro-turf Pitch		Boundary alteration Boundary alteration to exclude areas which have been developed.
PM-RING-D18	David Lloyd Tennis Courts		New area of existing PERL Area of existing private open space not previously identified.

Ellingham, Harbridge and Ibsley


Private / Educational Recreational Land




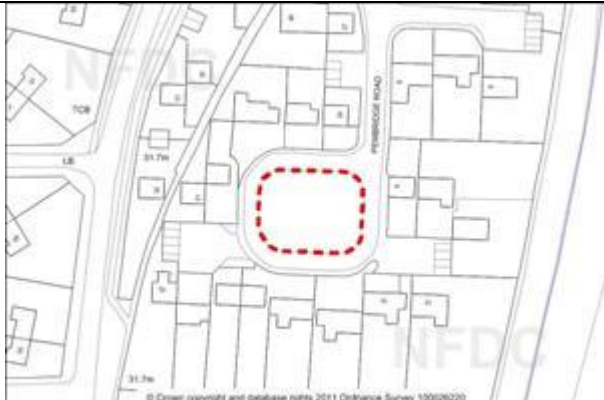
Change No.	Site Name	Map	Reason for change(s)
------------	-----------	-----	----------------------

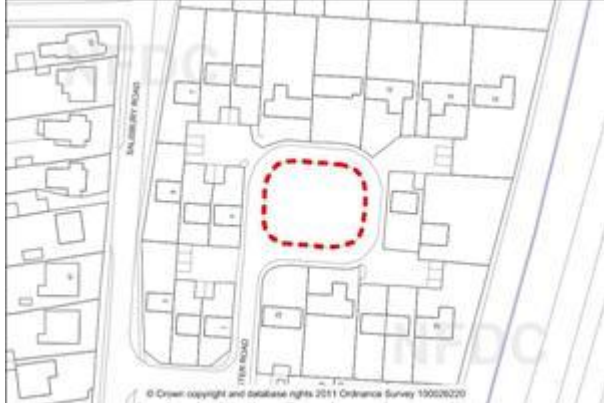


Change No.	Site Name	Map	Reason for change(s)
PM-EHI-D1	Blashford Lakes		New area of existing PERL An area of private open space which is within an area subject to special site specific policies. Site specific policies will still apply to this site in addition to the private open space designation.
PM-EHI-D2	Hurst Pond		Proposed public open space → existing private open space A proposed open space in the previous local plan which is now in use as private open space.


Fordingbridge

Public Open Space (existing)



Change No.	Site Name	Map	Reason for change(s)
PM-FORD-D1	Former Railway Track		Boundary alteration Extension of site to cover whole railway line.

Change No.	Site Name	Map	Reason for change(s)
PM-FORD-D2	Sweatfords Park South		<p>Proposed public open space → existing public open space + boundary alteration</p> <p>A proposed open space in the previous local plan which has now been implemented with minor boundary alterations.</p>
PM-FORD-D3	Bishops Pond		<p>Boundary alternation</p> <p>Minor boundary alteration.</p>
PM-FORD-D4	Sweatfords Water		<p>Landscape feature → existing public open space</p> <p>Area previously designated as a landscape feature which meets the criteria for informal open space.</p>
PM-FORD-D5	Pembridge Road Green		<p>New area of existing private open space</p> <p>Area of public open space not previously identified.</p>

Change No.	Site Name	Map	Reason for change(s)
PM-FORD-D6	Lyster Road South Green		<p>New area of existing private open space Area of public open space not previously identified.</p>
PM-FORD-D7	Lyster Road North Green		<p>New area of existing private open space Area of public open space not previously identified.</p>
PM-FORD-D8	Bruyn Green		<p>Landscape feature → existing public open space Area previously designated as a landscape feature which meets the criteria for informal open space.</p>
PM-FORD-D9	Fordingbridge Recreation Ground		<p>Proposed public open space → Existing public open space + Boundary alterations An area of proposed open space in the local plan which has now been implemented, plus minor boundary alterations.</p>

Change No.	Site Name	Map	Reason for change(s)
PM-FORD-D10	Jubilee Close		New area of existing private open space Area of public open space not previously identified.

Private / Educational Recreational Land

Change No.	Site Name	Map	Reason for change(s)
PM-FORD-D11	Burgate School		New areas of existing educational open space Area of educational open space not previously identified.
PM-FORD-D12	Burgate Fields		New area of existing private open space Area of private open space provided as part of housing development.

PM-FORD-D13	Fordingbridge Bowls Club		<p>New area of existing private open space Area of private open space not previously identified.</p>
-------------	--------------------------	--	---

Sandleheath

Private / Educational Recreational Land

Change No.	Site Name	Map	Reason for change(s)
PM-SAND-D1	Forres Sandle Manor School		<p>New area of existing educational open space Area of educational open space not previously identified.</p>

Damerham

Public Open Space (existing)

Change No.	Site Name	Map	Reason for change(s)
PM-DAM-D1	Damerham Play Area		<p>New area of existing space for children Area of space for children not previously identified.</p>

PM-DAM-D2	Damerham Cricket and Football Field		<p>New area of existing formal open space Area of formal open space not previously identified.</p>
-----------	-------------------------------------	--	---

Private / Educational Recreational Land

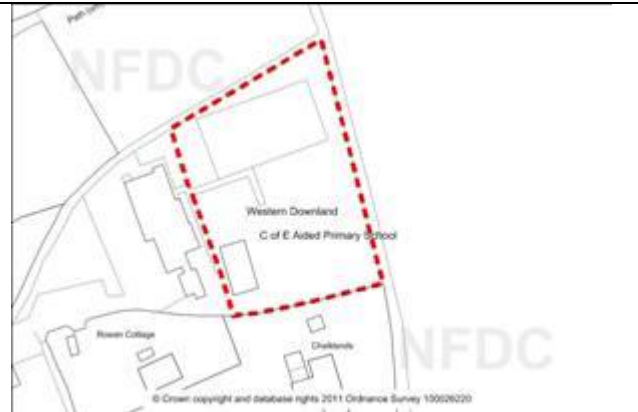
Change No.	Site Name	Map	Reason for change(s)
PM-DAM-D3	Western Downland Infant School		<p>New area of existing educational open space Area of educational open space not previously identified.</p>

Rockbourne

Public Open Space (existing)


Change No.	Site Name	Map	Reason for change(s)
PM-ROCK-D1	ROK2/ Rockbourne Recreation Ground		<p>New area of existing formal open space Area of formal open space not previously identified.</p>

Private / Educational Recreational Land

Change No.	Site Name	Map	Reason for change(s)
PM-ROCK-D2	Western Downland Junior School	 A map showing the area around Western Downland Junior School. A red dashed line outlines a new area of educational open space. Labels on the map include 'Western Downland C of E Aided Primary School', 'Downlands', and 'NFDC'. A copyright notice at the bottom reads '© Crown copyright and database rights 2011 Ordnance Survey 10006220'.	New area of existing educational open space Area of educational open space not previously identified.

Martin

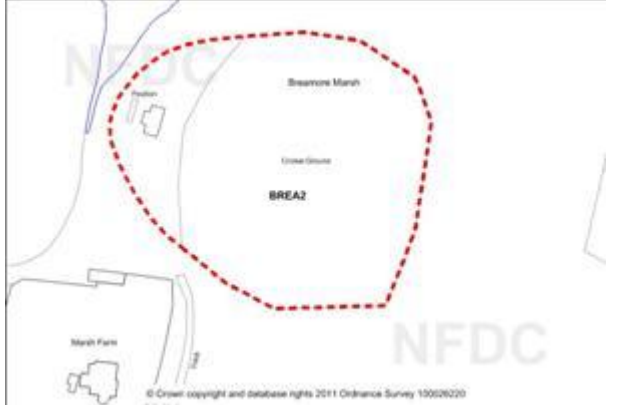
Public Open Space (existing)

Change No.	Site Name	Map	Reason for change(s)
PM-MTIN-D1	Townsend Lane	 A map showing the area around Townsend Lane. A red dashed line outlines a new area of existing public open space. Labels on the map include 'High Bank', 'Downlands College', and 'NFDC'. A copyright notice at the bottom reads '© Crown copyright and database rights 2011 Ordnance Survey 10006220'.	New area of existing public open space Area of public open space not previously identified.

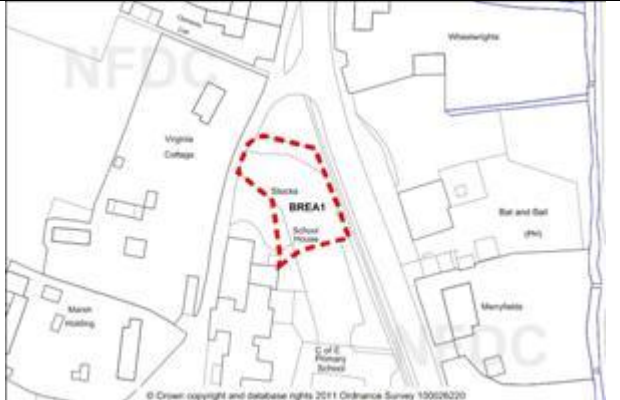
Breamore

Public Open Space (existing)

Change No.	Site Name	Map	Reason for change(s)
------------	-----------	-----	----------------------

PM-BREA-D1	Breamore Cricket Pitch		<p>New area of existing public open space Area of formal open space not previously identified.</p>
------------	------------------------	--	---




Private / Educational Recreational Land


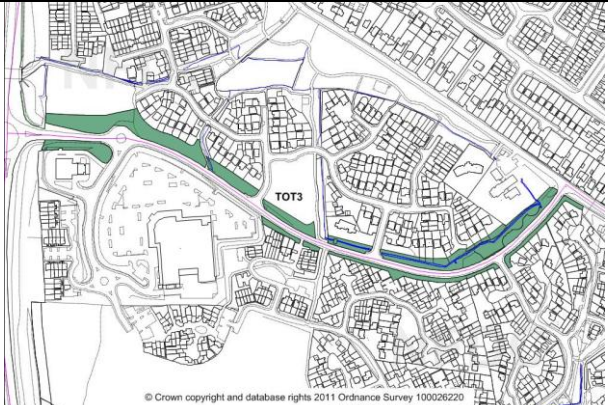


Change No.	Site Name	Map	Reason for change(s)
PM-BREA-D2	Breamore Primary School		<p>New area of existing educational open space Area of educational open space not previously identified.</p>


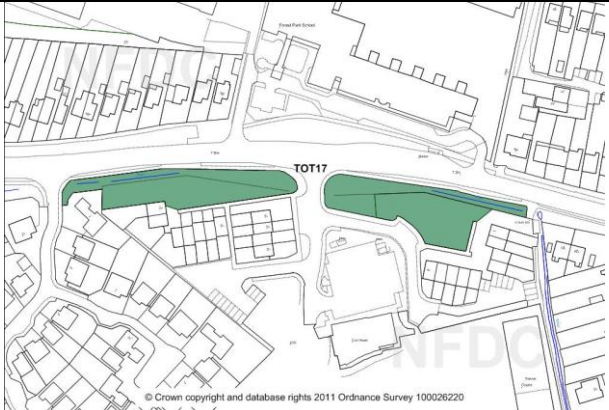
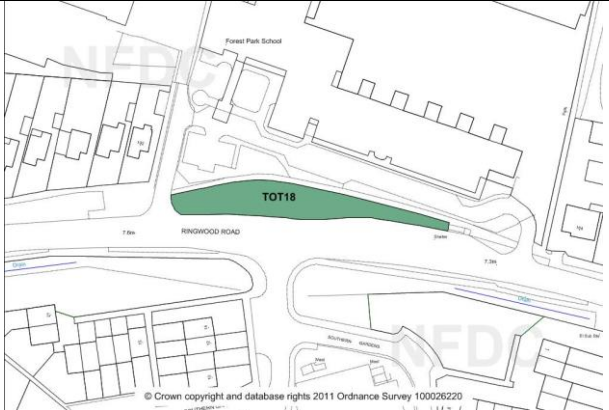

Appendix 1: Part E – Landscape Features proposed

The following landscape features are proposed to be added to the proposals map.

Totton

Change No.	Site Ref/Name	Proposed boundary	Description
PM-TOT-E1	South Hampshire Industrial Park		Planting along industrial estate.
PM-TOT-E2	Calmore Stream		Stream running behind back gardens and through industrial estate and surrounding vegetation.
PM-TOT-E3	Woodland buffer between housing and A326		Woodland and some grassland which provides a buffer between the A326 and adjacent housing.



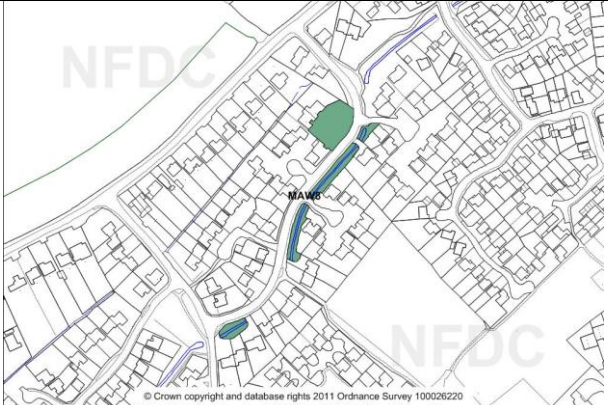

<p>PM-TOT-E4</p>	<p>Hazel Track</p>	 <p>© Crown copyright and database rights 2011 Ordnance Survey 100026220</p>	<p>Right of Way track and adjacent hedgerow leading from Hazel Farmhouse to cut-way under the A326.</p>
<p>PM-TOT-E5</p>	<p>Michigan Way</p>	 <p>© Crown copyright and database rights 2011 Ordnance Survey 100026220</p>	<p>Woodland buffer between Michigan Way and adjacent housing.</p>
<p>PM-TOT-E6</p>	<p>Ringwood Road</p>	 <p>© Crown copyright and database rights 2011 Ordnance Survey 100026220</p>	<p>Woodland buffer between Ringwood Road and adjacent housing.</p>
<p>PM-TOT-E7</p>	<p>Trinity Church, Holland Road</p>	 <p>© Crown copyright and database rights 2011 Ordnance Survey 100026220</p>	<p>Landscaped church grounds.</p>





<p>PM-TOT-E8</p>	<p>Coblends Avenue</p>	 <p>A map showing a residential area with a large green-shaded grass island (TOT8) situated between Ringwood Road and Coblends Avenue. The island contains several mature trees. The map includes a copyright notice: © Crown copyright and database rights 2011 Ordnance Survey 100026220.</p>	<p>Large grass island with several mature trees, separating Ringwood Road and Coblends Avenue.</p>
<p>PM-TOT-E9</p>	<p>Southern Gardens</p>	 <p>A map showing a residential area with large green-shaded grass verges (TOT17) between Ringwood Road and housing in Southern Gardens. The verges contain many immature trees. The map includes a copyright notice: © Crown copyright and database rights 2011 Ordnance Survey 100026220.</p>	<p>Large grass verges with many immature trees providing a buffer between Ringwood Road and housing in Southern Gardens.</p>
<p>PM-TOT-E10</p>	<p>Forest Park School</p>	 <p>A map showing a residential area with a grass verge (TOT18) next to Forest Park School. The verge contains few immature trees. The map includes a copyright notice: © Crown copyright and database rights 2011 Ordnance Survey 100026220.</p>	<p>Grass verge with few immature trees providing a setting to the adjacent Forest Park School grounds.</p>
<p>PM-TOT-E11</p>	<p>The Cleeves</p>	 <p>A map showing a residential area with a woodland buffer (TOT20) between Monkton Lane/Briarwood Road and housing in The Cleeves. The map includes a copyright notice: © Crown copyright and database rights 2011 Ordnance Survey 100026220.</p>	<p>Woodland buffer between Monkton Lane/ Briarwood Road and adjacent housing in The Cleeves.</p>

PM-TOT-E12	Cocklydown Copse and adjacent fields		A copse and series of small fields/paddocks which form an important part of the setting of Totton.
PM-TOT-E13	Rushington Business Park		Woodland buffer adjacent to industrial estate.
PM-TOT-E14	Newmans Copse		Woodland.

Marchwood

Change No.	Site Ref/Name	Proposed boundary	Description
PM-MAR-E1	Marshfield Close		Strip of trees separating Tavells Lane and Marshfield Close



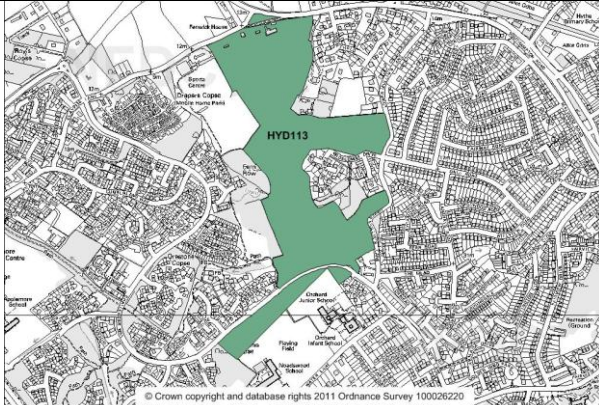

<p>PM-MAR-E2</p>	<p>Poplar Drive</p>	 <p>© Crown copyright and database rights 2011 Ordnance Survey 100026220</p>	<p>Group of trees between footpath and railway line.</p>
<p>PM-MAR-E3</p>	<p>Kestrel Close</p>	 <p>© Crown copyright and database rights 2011 Ordnance Survey 100026220</p>	<p>Short section of stream with area of grass and trees between houses.</p>
<p>PM-MAR-E4</p>	<p>Kingfisher Way</p>	 <p>© Crown copyright and database rights 2011 Ordnance Survey 100026220</p>	<p>Areas of stream surrounded by shrubs and small trees.</p>
<p>PM-MAR-E5</p>	<p>Admiralty Way</p>	 <p>© Crown copyright and database rights 2011 Ordnance Survey 100026220</p>	<p>Area of grass/woodland between Admiralty Way and Magazine Lane.</p>

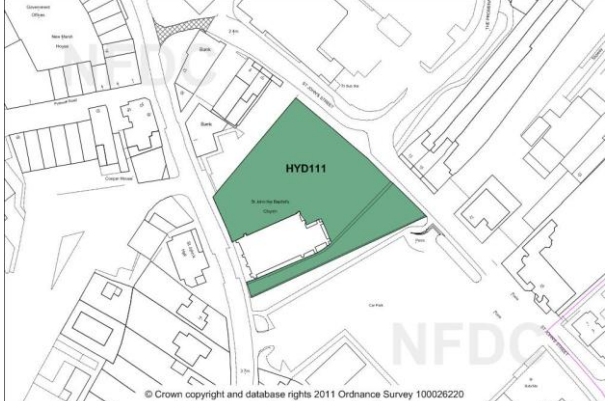



<p>PM-MAR-E6</p>	<p>Marchwood Industrial Estate</p>	 <p>© Crown copyright and database rights 2011 Ordnance Survey 100026220</p>	<p>Planting providing a buffer between the industrial estate and residential development.</p>
<p>PM-MAR-E7</p>	<p>Main Road</p>	 <p>© Crown copyright and database rights 2011 Ordnance Survey 100026220</p>	<p>Verged areas which contribute to the character of Marchwood Village Centre.</p>
<p>PM-MAR-E8</p>	<p>Oakland Drive</p>	 <p>© Crown copyright and database rights 2011 Ordnance Survey 100026220</p>	<p>Verged areas which contribute to the character of Marchwood.</p>
<p>PM-MAR-E9</p>	<p>Normandy Way</p>	 <p>© Crown copyright and database rights 2011 Ordnance Survey 100026220</p>	<p>Woodland buffer between Normandy Way and residential development.</p>



PM-MAR-E10	Oak Park		Grass splay at entrance to estate, some mature trees.
PM-MAR-E11	Oak Park		Railway bank.





Hythe

Change No.	Site Ref/Name	Proposed boundary	Description
PM-HYT-E1	A326		Woodland and some grassland which provides a buffer between the A326 and adjacent housing.
PM-HYT-E2	Challenger Way		Woodland buffer areas between Challenger Way and adjacent housing.



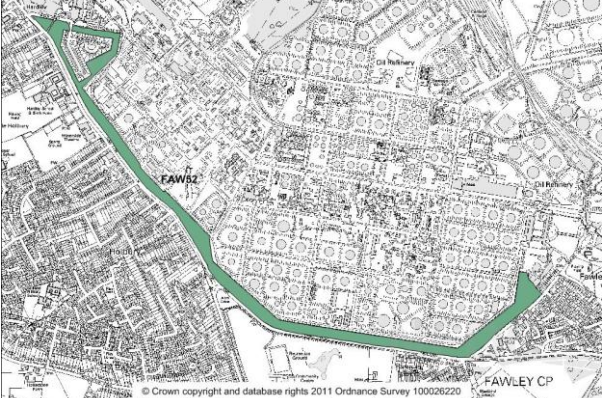

<p>PM-HYT-E3</p>	<p>Drapers Copse</p>		<p>Woodland around caravan park.</p>
<p>PM-HYT-E4</p>	<p>Challenger Way Play Area</p>		<p>Areas of inaccessible planting providing natural environment interest at Challenger Way Play Area.</p>
<p>PM-HYT-E5</p>	<p>Fern Hill</p>		<p>Extensive swathe of undulating, arable farmland providing an extension of the countryside into the urban area of Hythe.</p>
<p>PM-HYT-E6</p>	<p>Southampton Road</p>		<p>Woodland / grassland buffer areas between Southampton Road and adjacent housing.</p>





<p>PM-HYT-E7</p>	<p>St John the Baptist Churchyard</p>	 <p>© Crown copyright and database rights 2011 Ordnance Survey 100026220</p>	<p>Churchyard.</p>
<p>PM-HYT-E8</p>	<p>Side of Promenade, Hythe</p>	 <p>© Crown copyright and database rights 2011 Ordnance Survey 100026220</p>	<p>Privet and yew hedge border with footpath running through.</p>
<p>PM-HYT-E9</p>	<p>Pine Trees</p>	 <p>© Crown copyright and database rights 2011 Ordnance Survey 100026220</p>	<p>Area of private woodland.</p>
<p>PM-HYT-E10</p>	<p>Upper Mullins Lane</p>	 <p>© Crown copyright and database rights 2011 Ordnance Survey 100026220</p>	<p>Verged areas which contribute to the character of Upper Mullins Lane.</p>


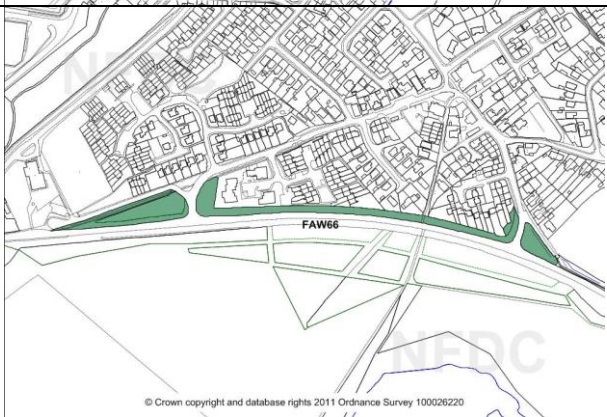
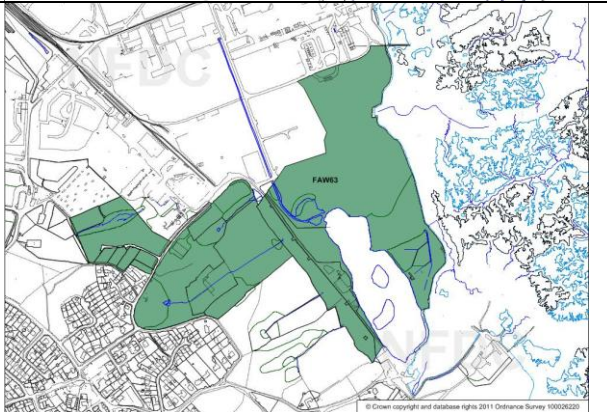

<p>PM-HYT-E11</p>	<p>Beaulieu Road / Mullins Lane Copse</p>		<p>Densely wooded roadside copses.</p>
<p>PM-HYT-E12</p>	<p>Fairview Parade</p>		<p>Grass islands with scattered trees.</p>
<p>PM-HYT-E13</p>	<p>Hospital grounds</p>		<p>Hospital and health centre grounds and gardens.</p>
<p>PM-HYT-E14</p>	<p>Beaulieu Road</p>		<p>Roadside verge containing mature trees.</p>

<p>PM-HYT-E15</p>	<p>Buttsash Lane</p>	 <p>A map showing a residential street layout with a central road highlighted in green. The label 'HYD89' is visible on the map. The map includes a copyright notice: '© Crown copyright and database rights 2011 Ordnance Survey 100026220'.</p>	<p>Raised highway verges/island.</p>
<p>PM-HYT-E16</p>	<p>Hardy Drive</p>	 <p>A map showing a residential street layout with a central road highlighted in green. The label 'HYD87' is visible on the map. The map includes a copyright notice: '© Crown copyright and database rights 2011 Ordnance Survey 100026220'.</p>	<p>Densely wooded buffer zone between houses.</p>
<p>PM-HYT-E17</p>	<p>Fawley Road</p>	 <p>A map showing a residential street layout with a central road highlighted in green. The label 'HYD83' is visible on the map. The map includes a copyright notice: '© Crown copyright and database rights 2011 Ordnance Survey 100026220'.</p>	<p>Roadside verges, some containing mature trees.</p>
<p>PM-HYT-E18</p>	<p>Beech Crescent</p>	 <p>A map showing a residential street layout with a central road highlighted in green. The label 'HYD124' is visible on the map. The map includes a copyright notice: '© Crown copyright and database rights 2011 Ordnance Survey 100026220'.</p>	<p>Densely wooded buffer zone between houses.</p>

Fawley



Change No.	Site Ref/Name	Proposed boundary	Description
PM-FAW-E1	A326	 <p>© Crown copyright and database rights 2011 Ordnance Survey 100026220</p>	Buffer between development and A326, providing part of the setting when entering Hardley from the north.
PM-FAW-E2	Hardley Green	 <p>© Crown copyright and database rights 2011 Ordnance Survey 100026220</p>	Buffer between Oil Refinery buildings and A326, providing part of the setting when entering Hardley from the north.
PM-FAW-E3	Long Lane	 <p>© Crown copyright and database rights 2011 Ordnance Survey 100026220</p>	Buffer between Oil Refinery and Long Lane.
PM-FAW-E4	Hardley Industrial Estate	 <p>© Crown copyright and database rights 2011 Ordnance Survey 100026220</p>	Buffer between industrial estate and residential development / the New Forest National Park.

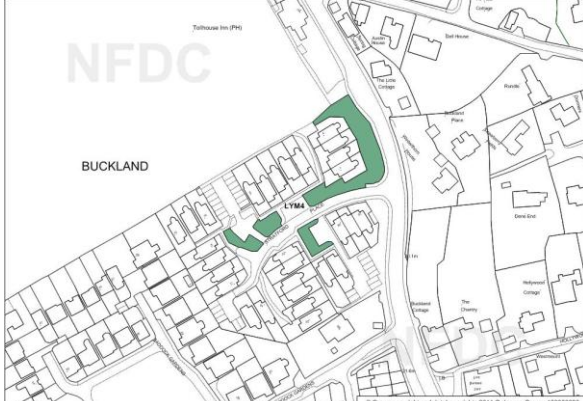



PM-FAW-E5	Lime Kiln Lane Estate	 <p>© Crown copyright and database rights 2011 Ordnance Survey 100026220</p>	Wide road verge with mature trees providing a setting to the estate from the road, and an area of grassland which forms part of a field of which the remainder is within the New Forest National Park.
PM-FAW-E6	Lime Kiln Lane	 <p>© Crown copyright and database rights 2011 Ordnance Survey 100026220</p>	Wide grass verges.
PM-FAW-E7	Rollestone Road	 <p>© Crown copyright and database rights 2011 Ordnance Survey 100026220</p>	Road island with mature trees and shrubs.
PM-FAW-E8	Priest Croft Drive	 <p>© Crown copyright and database rights 2011 Ordnance Survey 100026220</p>	Immature landscape buffer screening recent housing development.





<p>PM-FAW-E9</p>	<p>Slades Hill</p>		<p>Areas of woodland.</p>
<p>PM-FAW-E10</p>	<p>Fawley Bypass</p>		<p>Woodland buffer; between bypass and residential development.</p>
<p>PM-FAW-E11</p>	<p>Ashlett Mudflats</p>		<p>Woodland, grassland and mudflats.</p>
<p>PM-FAW-E12</p>	<p>All Saints Church Cemetery</p>		<p>Cemetery and church grounds.</p>



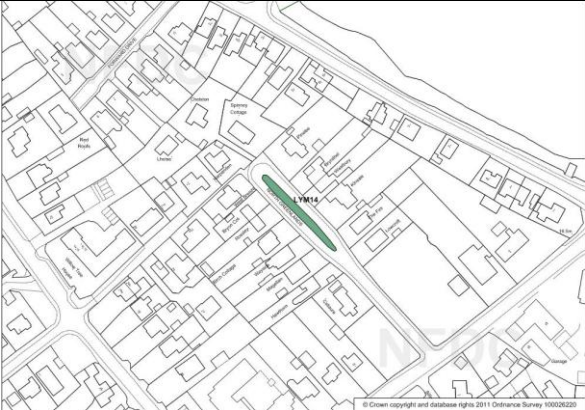

PM-FAW-E13	Oil Refinery Grounds		Private grounds within oil refinery.
PM-FAW-E14	Marsh Lane Lodge		Private dwelling house grounds.





Lymington


Change No.	Site Ref/Name	Proposed boundary	Description
PM-LYM-E1	Marsh Lane		Wide verges with some immature and mature trees.
PM-LYM-E2	Saxon Place		Woodland area surrounding executive housing development.

<p>PM- LYM-E3</p>	<p>Stratford Place</p>		<p>Wide verges within housing development with some immature trees.</p>
<p>PM- LYM-E4</p>	<p>Campion Way</p>		<p>Wide verges with trees, hedgerows and other vegetation which provide a setting to the entrance of this estate.</p>
<p>PM- LYM-E5</p>	<p>Bramble Walk</p>		<p>Woodland buffer behind housing.</p>
<p>PM- LYM-E6</p>	<p>Alexandra Road</p>		<p>Wide verges with mature pine trees.</p>

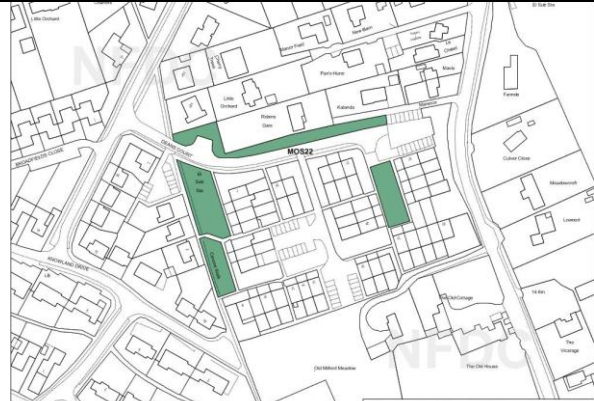
<p>PM-LYM-E7</p>	<p>Field Walk Woodley Gardens</p>		<p>Wooded verge areas.</p>
<p>PM-LYM-E8</p>	<p>Southampton Road</p>		<p>Wide verge area with mature trees and shrubs.</p>
<p>PM-LYM-E9</p>	<p>Marsh Lane Depot</p>		<p>Conifers and dense scrub providing buffer between houses and works units.</p>
<p>PM-LYM-E10</p>	<p>Avenue Road</p>		<p>Grounds of Council Offices, grass with immature trees, provides an open aspect when travelling along Avenue Road.</p>




<p>PM-LYM-E11</p>	<p>St Thomas Churchyard</p>		<p>Church grounds and cemetery.</p>
<p>PM-LYM-E12</p>	<p>Long Close</p>		<p>Wide verge at entrance to new housing development.</p>
<p>PM-LYM-E13</p>	<p>North Greenlands</p>		<p>Island strip in cul-de-sac, with hedgerow and mature trees.</p>
<p>PM-LYM-E14</p>	<p>Salterns House</p>		<p>Grounds of private flat development which contribute to the view and amenity value of Farnleys Park.</p>




<p>PM-LYM-E15</p>	<p>Vitre Gardens</p>		<p>Wide verges with trees and shrubs which contribute to the character of this housing estate.</p>
<p>PM-LYM-E16</p>	<p>Old Orchards</p>		<p>Wide verges with trees and shrubs which contribute to the character of this housing estate.</p>
<p>PM-LYM-E17</p>	<p>All Saints Road</p>		<p>Buffer strip of shrubs and immature trees.</p>
<p>PM-LYM-E18</p>	<p>Fox Pond Lane</p>		<p>Verged areas at junction which contributes to the character of this rural lane.</p>

PM-LYM-E19	Woodside Lane		Wide verge in front of houses which contributes to the character of this lane.
PM-LYM-E20	Newbridge Way		Grass island with immature trees and shrubs.

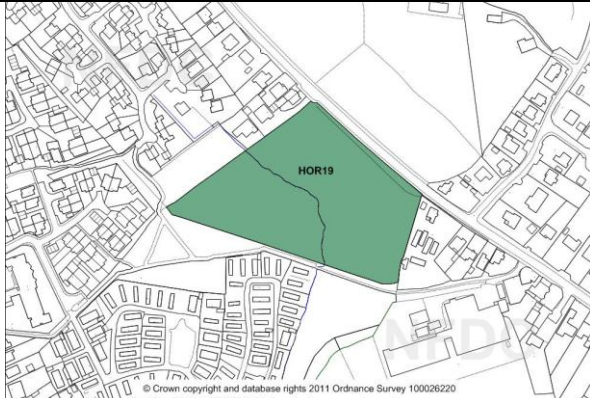
Milford on Sea





Change No.	Site Ref/Name	Proposed boundary	Description
PM-MoS-E1	Greenways		Wide verges with planting in private flatted development.
PM-MoS-E2	Deans Court		Wide verges with planting within private development.

<p>PM-MoS-E3</p>	<p>All Saints Church</p>		<p>Church grounds and cemetery.</p>
<p>PM-MoS-E4</p>	<p>Glebefields</p>		<p>Traffic island with assorted vegetation.</p>
<p>PM-MoS-E5</p>	<p>Danes Stream</p>		<p>Grounds around Old Mill which contribute to the setting in central Milford.</p>
<p>PM-MoS-E6</p>	<p>The Orchard</p>		<p>Area of woodland in private ownership.</p>

PM-MoS-E7	Milford Crescent		Wide grass verge.
PM-MoS-E8	The White House		Private lawned gardens surrounding redeveloped flats complex.
PM-MoS-E9	Promenade		Large grass verge separating car park and café.

Hordle and Everton


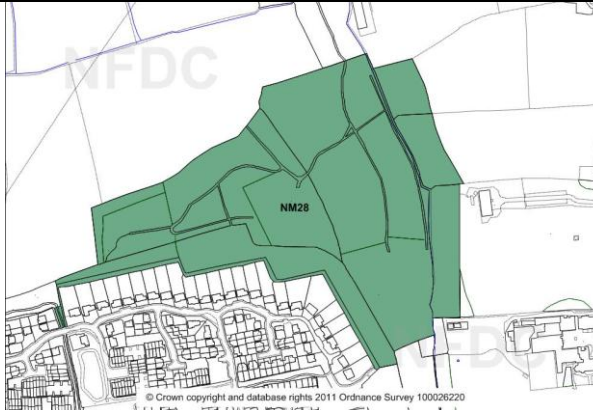


Change No.	Site Ref/Name	Proposed boundary	Description
PM-HOR-E1	Acacia Woodland		Area of woodland which provides an important landmark between the two sections of Hordle.


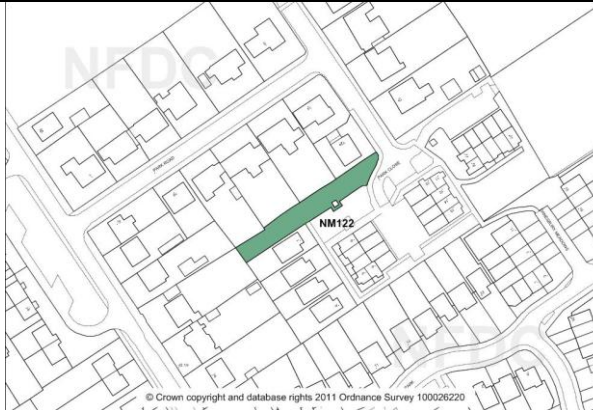
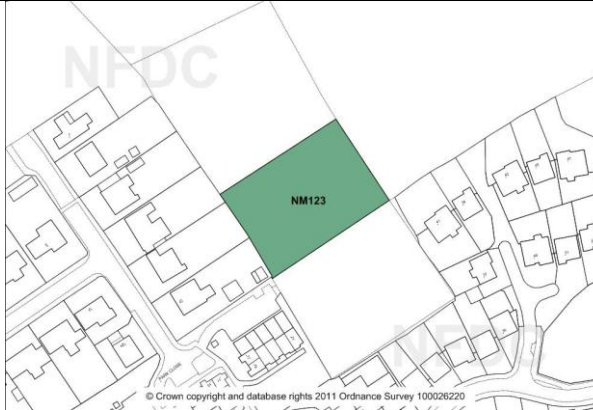

<p>PM-HOR-E2</p>	<p>All Saints Church</p>		<p>Church grounds and cemetery.</p>
<p>PM-HOR-E3</p>	<p>Vicarage Gardens</p>		<p>Linear tree screen around two sides of residential development.</p>
<p>PM-HOR-E4</p>	<p>Sidney Street</p>		<p>Wide verge which provides a setting for small housing development.</p>
<p>PM-HOR-E5</p>	<p>Old Christchurch Road</p>		<p>Grass verge at junction.</p>





PM-HOR-E6	A337		Woodland buffer between A337 and residential development.
PM-HOR-E7	Everton Triangle		Grass triangle with small trees and flower beds at the entrance to Everton from the A337.
PM-HOR-E8	Grange Close		Wooded verges at entrance to housing estate.

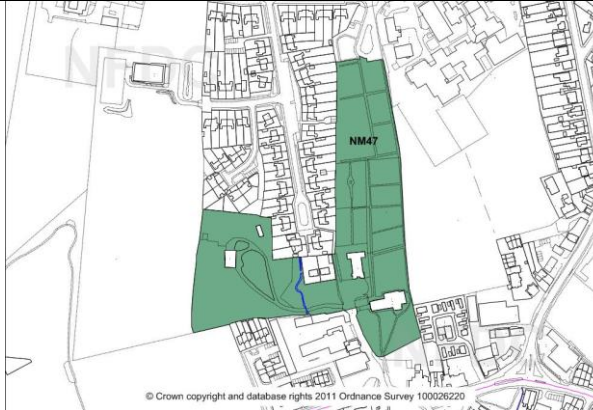

New Milton



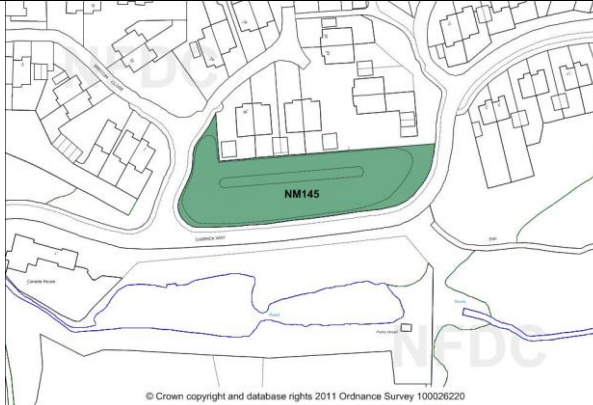

Change No.	Site Ref/Name	Proposed boundary	Description
PM-NMT-E1	Cull Lane		Mature trees behind hedgerow.

<p>PM-NMT-E2</p>	<p>Woodlands Way</p>		<p>Footpath running around housing.</p>
<p>PM-NMT-E3</p>	<p>Great Woor Copse</p>		<p>Area of ancient woodland in private ownership.</p>
<p>PM-NMT-E4</p>	<p>Area West of Fernhill Lane</p>		<p>Extensive natural woodland area.</p>
<p>PM-NMT-E5</p>	<p>Gainsborough Avenue</p>		<p>Grass traffic island in residential road.</p>

PM-NMT-E6	Ashley Common Road		Grass island with several trees.
PM-NMT-E7	Park Close		Strip of mature trees within residential development.
PM-NMT-E8	Park Road		Area of woodland.
PM-NMT-E9	Hazelwood Avenue		Wide grass verge in front of houses.

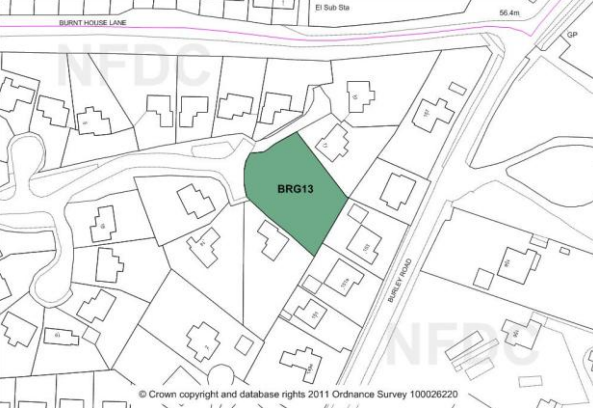

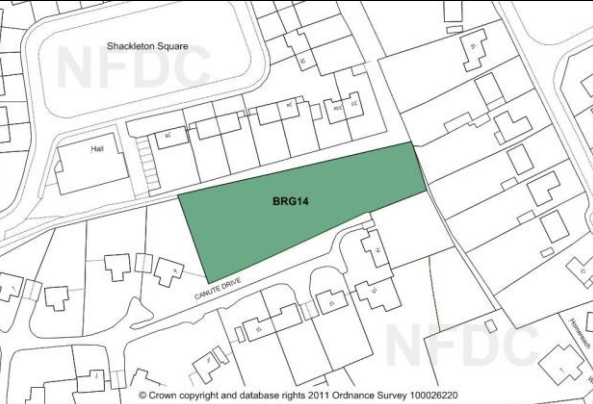
<p>PM-NMT-E10</p>	<p>Woodvale Gardens</p>	 <p>© Crown copyright and database rights 2011 Ordnance Survey 100026220</p>	<p>Wide grass verges with some vegetation.</p>
<p>PM-NMT-E11</p>	<p>Roebuck Close</p>	 <p>© Crown copyright and database rights 2011 Ordnance Survey 100026220</p>	<p>Small grass island.</p>
<p>PM-NMT-E12</p>	<p>Ashley Road</p>	 <p>© Crown copyright and database rights 2011 Ordnance Survey 100026220</p>	<p>Grass island with several small trees.</p>
<p>PM-NMT-E13</p>	<p>Ashley Road/Camellia Gardens</p>	 <p>© Crown copyright and database rights 2011 Ordnance Survey 100026220</p>	<p>Roadside verge with footpath and small copse and bench at one end.</p>


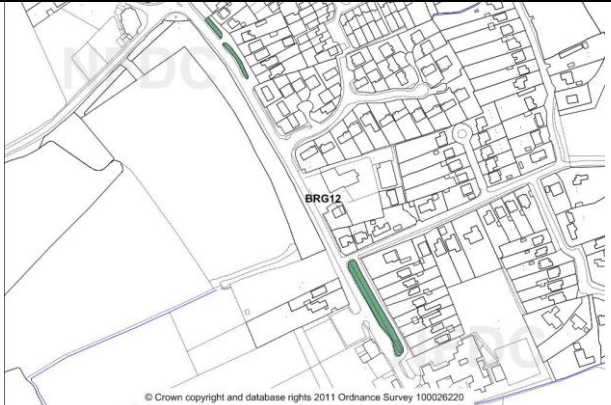
<p>PM-NMT-E14</p>	<p>Camellia Gardens</p>	 <p>© Crown copyright and database rights 2011 Ordnance Survey 100026220</p>	<p>Grass verge with shrubs opposite houses.</p>
<p>PM-NMT-E15</p>	<p>Rydal Arms Pub Garden</p>	 <p>© Crown copyright and database rights 2011 Ordnance Survey 100026220</p>	<p>Pub garden with several trees and shrubs.</p>
<p>PM-NMT-E16</p>	<p>St Mary Magdalene Church Grounds</p>	 <p>© Crown copyright and database rights 2011 Ordnance Survey 100026220</p>	<p>Cemetery and grounds of church/rectory.</p>
<p>PM-NMT-E17</p>	<p>Old Milton Green</p>	 <p>© Crown copyright and database rights 2011 Ordnance Survey 100026220</p>	<p>Former village green which is now a traffic island.</p>

<p>PM-NMT-E18</p>	<p>Aysha Close</p>		<p>Central feature with mixed planting in new development.</p>
<p>PM-NMT-E19</p>	<p>Superstore</p>		<p>Tree belt buffer between superstore and residential development</p>
<p>PM-NMT-E20</p>	<p>Carrick Way</p>		<p>Verge with trees.</p>
<p>PM-NMT-E21</p>	<p>Caird Avenue</p>		<p>Tree belt buffer between proposed development area and countryside.</p>

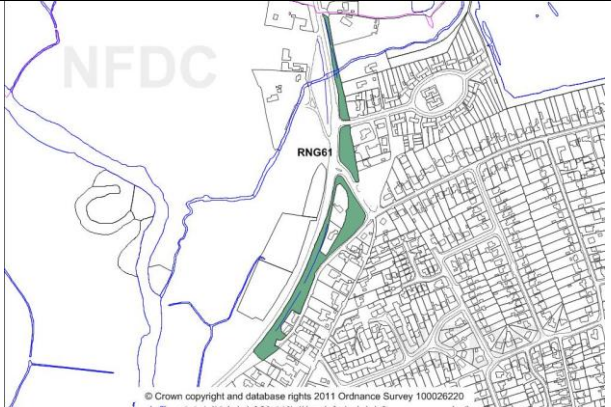
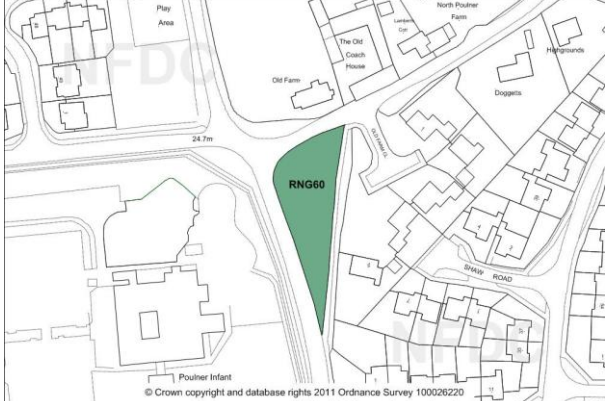
PM-NMT-E22	Durlston Court		Part of Durlston Court grounds with mature trees, shrubs and flowers.
------------	----------------	--	---




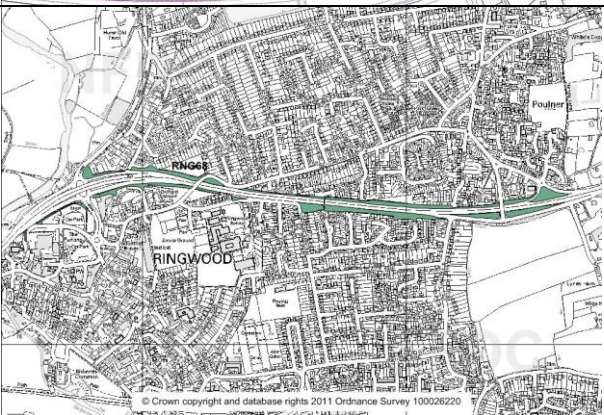
Brangore


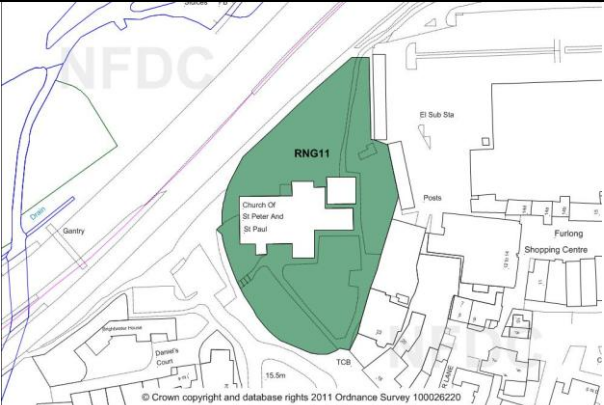


Change No.	Site Ref/Name	Proposed boundary	Description
PM-BRAN-E1	Stibbs Way		Small Copse within housing development.
PM-BRAN-E2	Mount Pleasant Drive		Banked grass strip in residential area with medium sized shrubs and evergreens.
PM-BRAN-E3	Canute Drive		Small Copse within housing development.

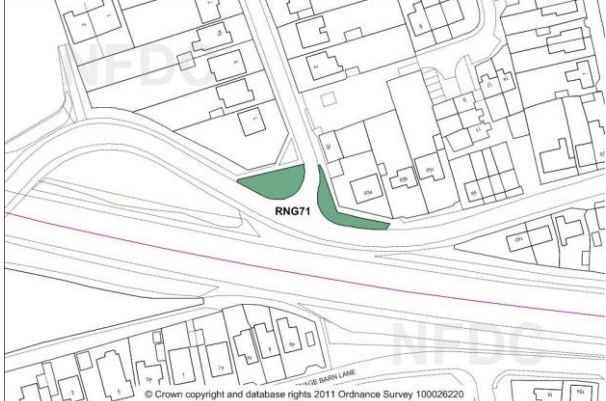
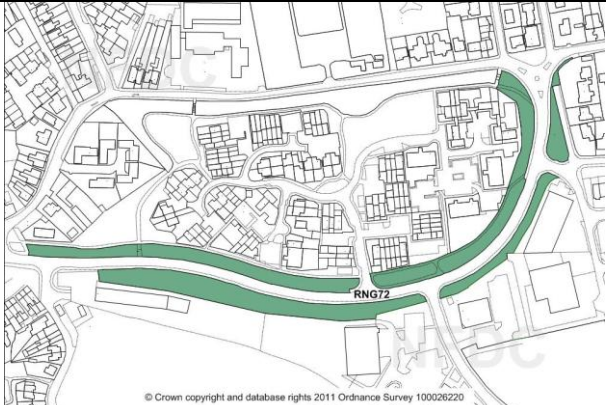
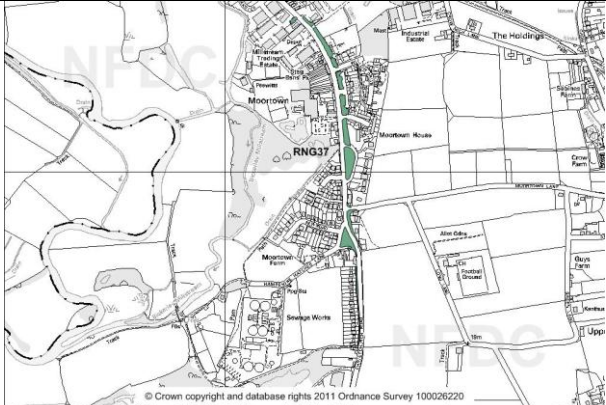

PM-BRAN-E4	St Georges Drive		Central feature with mixed planting in new development.
PM-BRAN-E5	Ringwood Road		Tree lined verges forming buffer between main road and development.



Ringwood

Change No.	Site Ref/Name	Proposed boundary	Description
PM-RING-E1	Salisbury Road		Tapering grass verge/splay between busy main road and residential development.
PM-RING-E2	Gorley Road/Cowpitts Lane		Broad triangular grass verge/splay.



<p>PM-RING-E3</p>	<p>Butlers Lane</p>		<p>Broad grass verges which contribute to a rural feel at this entrance to Ringwood.</p>
<p>PM-RING-E4</p>	<p>Highfield Avenue</p>		<p>Strip of mature and some immature trees.</p>
<p>PM-RING-E5</p>	<p>Gorley Road/Southampton Road</p>		<p>Wide road verges which contribute to the character of the area.</p>
<p>PM-RING-E6</p>	<p>A31</p>		<p>Woodland buffer between A31 and residential development.</p>

<p>PM-RING-E7</p>	<p>Mansfield Road</p>	 <p>© Crown copyright and database rights 2011 Ordnance Survey 100028220</p>	<p>Woodland buffer between Mansfield Road and Dr Little Gardens</p>
<p>PM-RING-E8</p>	<p>Church of St Peter and St Paul</p>	 <p>© Crown copyright and database rights 2011 Ordnance Survey 100028220</p>	<p>Church grounds and cemetery.</p>
<p>PM-RING-E9</p>	<p>Ringwood Rotary Picnic Area</p>	 <p>© Crown copyright and database rights 2011 Ordnance Survey 100028220</p>	<p>Grassed area with picnic benches and mature trees.</p>
<p>PM-RING-E10</p>	<p>Winston Way</p>	 <p>© Crown copyright and database rights 2011 Ordnance Survey 100028220</p>	<p>Wide grass verges.</p>

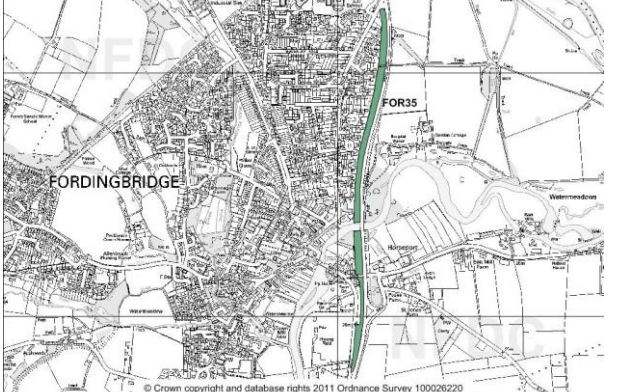



<p>PM-RING-E11</p>	<p>Highfield Road</p>	 <p>A map showing a residential area with a road. A green shaded area labeled 'RING71' is located at the entrance of the road, highlighting a wide verge.</p>	<p>Wide verges at entrance to road.</p>
<p>PM-RING-E12</p>	<p>Castleman Way</p>	 <p>A map showing a residential area with a road. A green shaded area labeled 'RING72' follows the curve of the road, highlighting an immature tree belt buffer between the road and the surrounding development.</p>	<p>Immature tree belt buffer between Castleman Way and development.</p>
<p>PM-RING-E13</p>	<p>Christchurch Road</p>	 <p>A map showing a residential area with a road. A green shaded area labeled 'RING37' is located along the road, highlighting broad, banked, grass highway verges, some with mature trees.</p>	<p>Broad, banked, grass highway verges, some with mature trees.</p>
<p>PM-RING-E14</p>	<p>Willow Drive</p>	 <p>A map showing a residential area with a road. A green shaded area labeled 'RING73' is located near the road, highlighting a stream and areas of mature woodland within a housing estate.</p>	<p>Stream and areas of mature woodland within housing estate.</p>



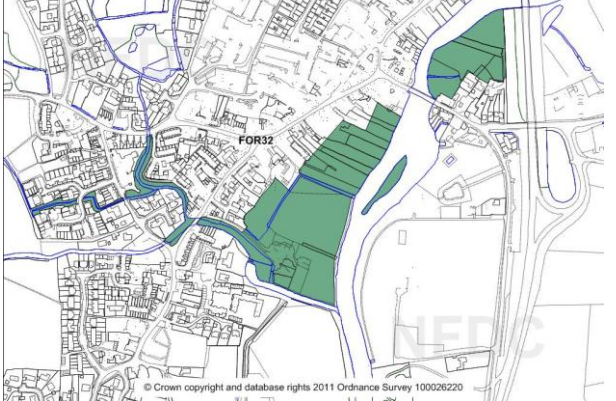
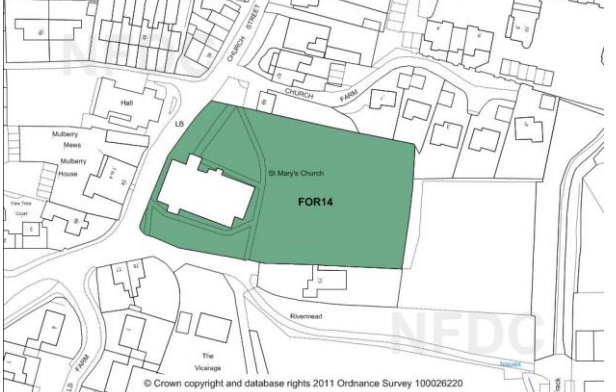
PM-RING-E15	Hightown Road		Wide grass verges.
PM-RING-E16	Forestlake Avenue		Buffer strip between residential development and the countryside.

Blashford

Change No.	Site Ref/Name	Proposed boundary	Description
PM-BLASH-E1	Headlands Business Park		Woodland buffer between industrial estate and the courtside/residential development
PM-BLASH-E2	Salisbury Road		Wide grass verge with shrubs and small conifers.

Fordingbridge

Change No.	Site Ref/Name	Proposed boundary	Description
PM-FORD-E1	A338	 <p>A map of Fordingbridge showing the proposed boundary FOR35. The boundary is a green line running north-south along the eastern side of the A338 road. The town of Fordingbridge is labeled to the west. A copyright notice at the bottom reads: © Crown copyright and database rights 2011 Ordnance Survey 100026220.</p>	Woodland buffer between the A338 and Fordingbridge town.
PM-FORD-E2	Salisbury Road	 <p>A map showing the proposed boundary FOR36 along Salisbury Road. The boundary is a green line following the road. A copyright notice at the bottom reads: © Crown copyright and database rights 2011 Ordnance Survey 100026220.</p>	Wide grass verges.
PM-FORD-E3	Sweatfords Water	 <p>A map showing the proposed boundary FOR37 along Sweatfords Water. The boundary is a green line following the watercourse. A copyright notice at the bottom reads: © Crown copyright and database rights 2011 Ordnance Survey 100026220.</p>	Stream and woodland buffer between housing and open space.
PM-FORD-E4	Whitsbury Road/ Green Lane	 <p>A map showing the proposed boundary FOR38 along Whitsbury Road and Green Lane. The boundary is a green line following the roads. A copyright notice at the bottom reads: © Crown copyright and database rights 2011 Ordnance Survey 100026220.</p>	Wide grass verges/islands.

<p>PM-FORD-E5</p>	<p>Parsonage Farm</p>	 <p>© Crown copyright and database rights 2011 Ordnance Survey 100026220</p>	<p>Dense woodland.</p>
<p>PM-FORD-E6</p>	<p>Normandy Way/Shaftebury Street</p>	 <p>© Crown copyright and database rights 2011 Ordnance Survey 100026220</p>	<p>Broad, grass verges at beginning of residential development with scattered, immature trees</p>
<p>PM-FORD-E7</p>	<p>River Corridor</p>	 <p>© Crown copyright and database rights 2011 Ordnance Survey 100026220</p>	<p>River corridor provides a green wedge into the town.</p>
<p>PM-FORD-E8</p>	<p>St Mary's Church</p>	 <p>© Crown copyright and database rights 2011 Ordnance Survey 100026220</p>	<p>Church grounds and cemetery.</p>

PM-FORD-E9	Church Street		Wide grass verges.
------------	---------------	--	--------------------

Sandleheath

Change No.	Site Ref/Name	Proposed boundary	Description
PM-SAND-E1	Station Road		Wide grass verges.

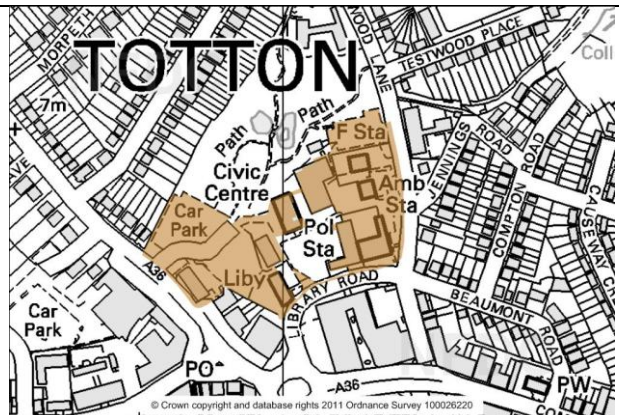
Appendix 1: Part F - Other changes to the proposals map which require map illustrations

Totton

Local shopping frontages – Policy DM18

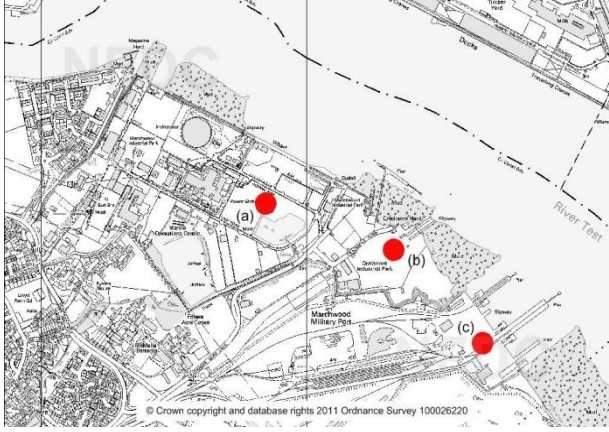
Change No.	Site Ref/Name	Local shopping frontages	Description
PM-TOT-F1	Nutshalling Close, Calmore		New proposed local shopping frontage

Civic Centre complex – Policy TOT16

Change No.	Site Ref/Name	Site	Description
PM-TOT-F2	The Civic Building complex		Change of notation and site reference

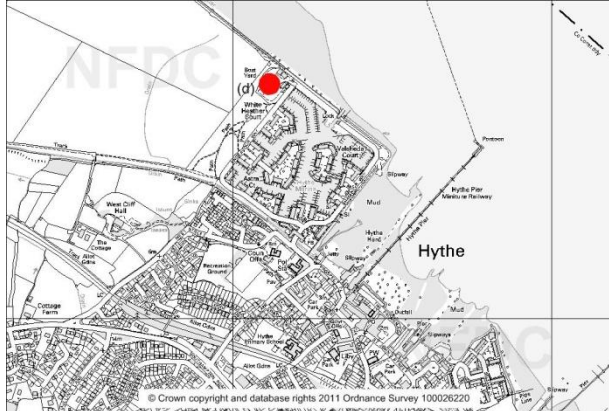
Marchwood



Marine-related employment sites - Policy DM12

Change No.	Site Ref/Name	Sites	Description
PM-MAR-F1	Marchwood Industrial Park (wharf and environs) (a)		Wharf and environs identified as being suitable for marine related uses
PM-MAR-F2	Cracknore Industrial Park (b)		Cracknore Industrial Park identified as being suitable for marine related uses
PM-MAR-F3	Marchwood Military Port (c)		Marchwood Military Port is identified as being suitable for marine related uses

Hythe

Marine-related employment sites - Policy DM12

Change No.	Site Ref/Name	Site	Description
PM-HYT-F1	Hythe Marina Boat Yard, Endeavour Way (d)		Boat yard identified as being suitable for marine related uses




Change No.	Site Ref/Name	Site	Description
PM-HYT-F2	Hythe Boat Yard, St. Johns Street (e)		Boat yard identified as being suitable for marine related uses
PM-HYT-F3	Hythe Marine Park, Shore Road (f)		Marine Park identified as being suitable for marine related uses


Local shopping frontages – Policy DM18

Change No.	Site Ref/Name	Proposed frontage	Description
PM-HYT-F4	Hollybank Crescent, Hythe		New local shopping frontage

Hardley, Holbury, Blackfield, Langley and Fawley

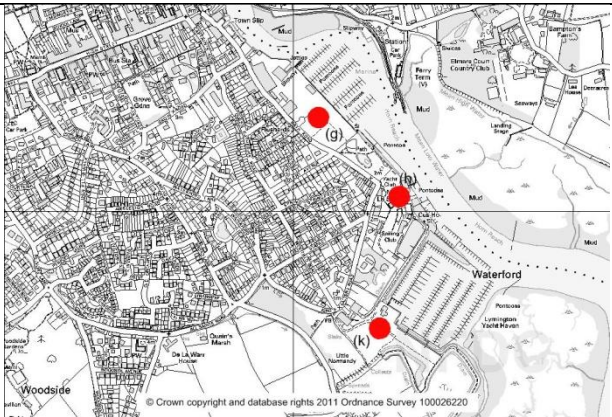
Local shopping frontages – Policy DM19

Change No.	Site Ref/Name	Proposed frontage	Description
PM-HOL-F1	Holbury Drove	 <p>A detailed street map of a residential area. A specific street is highlighted with a thick blue line, indicating the proposed shopping frontage. The map shows building footprints, roads, and green spaces. A copyright notice at the bottom reads: © Crown copyright and database rights 2011 Ordnance Survey 100026220.</p>	Revisions to local shopping frontage
PM-HOL-F2	Holbury	 <p>A detailed street map of a residential area. A specific street is highlighted with a thick blue line, indicating the proposed shopping frontage. The map shows building footprints, roads, and green spaces. A copyright notice at the bottom reads: © Crown copyright and database rights 2011 Ordnance Survey 100026220.</p>	Revisions to local shopping frontage
PM-BLA-F1	Blackfield	 <p>A detailed street map of a residential area. A specific street is highlighted with a thick blue line, indicating the proposed shopping frontage. The map shows building footprints, roads, and green spaces. A copyright notice at the bottom reads: © Crown copyright and database rights 2011 Ordnance Survey 100026220.</p>	Revisions to local shopping frontage

Change No.	Site Ref/Name	Proposed frontage	Description
PM-FAW-F1	Fawley Village		Revisions to local shopping

Lymington

Marine-related employment sites - Policy DM12

Change No.	Site Ref/Name	Sites	Description
PM-LYM-F1	Lymington Marina, Bath Road (g)		Marinas, yacht clubs and environs identified as being suitable for marine related uses
PM-LYM-F2	Bath Road, Lymington, yacht clubs, harbour office, car and boat parks (h)		
PM-LYM-F3	Lymington Yacht Haven, Kings Saltern Road (k)		

Change No.	Site Ref/Name	Sites	Description
PM-LYM-F4	Boat Yard, Mill Lane, Lymington (i)		Boat yard and works identified as being suitable for marine related uses
PM-LYM-F5	Boat Works, Undershore Road, Lymington (j)		

Milford on Sea

Local Nature Reserve – Policy DM2


Change No.	Site Ref/Name	Site	Description
PM-MoS-F1	Milford on Sea Local Nature Reserve		An area of Local Nature Reserve at Studland Common, Milford on Sea

Local shopping frontages – Policy DM19

Change No.	Site Ref/Name	Proposed frontage	Description
PM-MoS-F2	Milford on Sea		Revisions to local shopping frontage


New Milton

Local shopping frontages – Policy DM18

Change No.	Site Ref/Name	Proposed frontage	Description
PM-NMT-F1	Old Milton		Revisions to local shopping frontage

Ringwood

Local shopping frontages – Policy DM18

Change No.	Site Ref/Name	Proposed frontage	Description
PM-RING-F1	Butlers Lane, Poulner		New proposed local shopping frontage